

NOTICE!!

These documents have been scanned!

Do not place un-scanned documents beneath this notice!

Do not remove this notice from this file!

GPO Jacket No. 560-102
Print Order 61540
Rise Business Services, LLC
Job=AZ15 5/13/2019



Box Number= AZ15042



Claim Begin-End: AMC420256-AMC420256

1 Initial Receipt



AZ15042-3

AMC420196-AMC421069

United States Department of the Interior
Bureau of Land Management
 LANDS/RECREATION & PLANNING
 ONE N CENTRAL AVE
 PHOENIX, AZ 85004 -2203
 Phone: 602-417-9200

Receipt

No: 2705055

Transaction #: 2787077	ENTERED INTO COMPUTER
Date of Transaction: 12/10/2012	
CUSTOMER: JAN 31 2013 <i>RB</i>	
WILLIAM H ROGERS PO BOX 2751 QUARTZSITE, AZ 85346-2751 US	

LINE #	QTY	DESCRIPTION	REMARKS	UNIT PRICE	TOTAL
1	1.00	LOCATABLE MINERALS / MINING CLAIMS-NEW, UNADJUD, ONE OR MORE AUTH NOS / NEW MINING CLAIM LOCATION FEE \$34 CASES: AMC420256/\$34.00		- n/a -	34.00
2	1.00	LOCATABLE MINERALS / MINING CLAIMS-NEW, UNADJUD, ONE OR MORE AUTH NOS / NEW MINING CLAIM MAINT FEE \$140 CASES: AMC420256/\$140.00		- n/a -	140.00
3	1.00	LOCATABLE MINERALS / MINING CLAIMS-NEW, UNADJUD, ONE OR MORE AUTH NOS / NEW MINING CLAIM PROCESSING FEE \$15 CASES: AMC420256/\$15.00		- n/a -	15.00
4	1.00	LOCATABLE MINERALS / MINING CLAIMS-NOT NEW-UNADJUD, ONE AUTH NO. ONLY / MINING CLAIM MONEY RECEIVED CASES: AMC420256/\$420.00	ASSOC PLACER NEW LOCATION	- n/a -	420.00
TOTAL:					\$609.00

PAYMENT INFORMATION				
NOTE: Items will appear on credit card statement as "Bureau of Land Mgmt CO".				
1	AMOUNT:	609.00	POSTMARKED:	N/A
	TYPE:	CREDIT CARD	RECEIVED:	12/10/2012
	NAME:	ROGERS, WILLIAM H PO BOX 2751 QUARTZSITE AZ 85346-2751 US		
	CARD NO:	XXXXXXXXXXXX8990	AUTH CODE:	100862
	NAME ON CARD:	WILLIAM H ROGERS		
	EXPIRES:	12/2015		

SIGNATURE:

REMARKS

This receipt was generated by the automated BLM Collections and Billing System and is a paper representation of a portion of the official electronic record contained therein.

NOTICE!!

These documents have been scanned!

Do not place un-scanned documents beneath this notice!

Do not remove this notice from this file!

GPO Jacket No. 560-102
Print Order 61540
Rise Business Services, LLC
Job=AZ15 5/13/2019



Box Number= AZ15042



Claim Begin-End: AMC420256-AMC420256

2 Correspondence



AZ15042-3

AMC420196-AMC421069

OCT 12 2016

HT 10/11/16

RH 10/12/16

In Reply Refer To:
3800 (9200) RE
AMC416165, AMC420256

CERTIFIED MAIL – RETURN RECEIPT REQUESTED 7016 1370 0001 2495 3087

NOTICE

WILLIAM ROGERS
BONITA ROGERS
PO BOX 2751
QUARTZSITE, AZ 85346-2751

LOST PICK #1, SECOND CHANCE
AMC416167, AMC420256

Maintenance Fee Waiver Held for Rejection

This office received the Maintenance Fee Waiver Certification (waiver) for the above listed mining claim(s). The waiver is not properly completed and does not meet the annual filing requirements.

In accordance with 43 Code of Federal Regulations (CFR) 3835.10, the name, address, and original signatures of all owners of the mining claim must be included on the waiver form. Please correct the discrepancy as noted below:

The waiver is signed by an agent; a Power of Attorney was provided giving the agent authority to sign on behalf of the claim owners. However, the Power of Attorney must be current within 3 years. Therefore, you must provide new notarized Powers of Attorney from Daniel Medrano and Crystal Medrano to William Rogers.


In order to correct the defect in the waiver, per 43 CFR 3835.93, you must provide this office with the requested information within 60 days of your receipt of this notice. If you are unable to provide this information, you have the option of paying the annual maintenance fee of \$155 per claim (\$155 per 20 acres for placer claims larger than 20 acres). If we do not receive the requested corrections or the maintenance fees within the 60 day time frame, the claim(s) will be declared forfeited and closed.

Please include your AMC serial number on all correspondence. If additional information is required, please contact Rod Ebert at 602-417-9397.

/s/ Rebecca Heick
Rebecca Heick
Deputy State Director
Lands, Minerals and Energy Division

Enclosure(s)

REbert:ncj:10/7/2016:x9397:RE2016_012_letter 30 CF



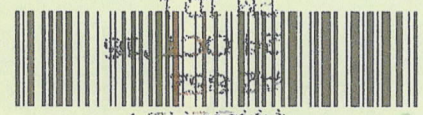
RECEIVED
BLM AZ STATE OFFICE
10:31 AM 5/25/10
PHOENIX, AZ 85004-4427
ARIZONA
ARIZONA

U.S. DEPARTMENT OF THE INTERIOR
BUREAU OF LAND MANAGEMENT
ARIZONA STATE OFFICE
ONE NORTH CENTRAL AVENUE, SUITE 800
PHOENIX, AZ 85004-4427

United States
Postal Service


• Sender: Please print your name, address, and ZIP+4® in this box

9590 9402 1933 6123 0176 08



USPS TRACKING #

First-Class Mail
Postage & Fees Paid
USPS
Permit No. G-10



SENDER: COMPLETE THIS SECTION

Complete items 1, 2, and 3.
Print your name and address on the reverse so that we can return the card to you.
Attach this card to the back of the mailpiece, or on the front if space permits.

Article Addressed to:
WILLIAM ROGERS, BONITA ROGERS
PO BOX 2751
QUARTZSITE AZ 85346-2751
920/RE/AMC416165, AMC420256

COMPLETE THIS SECTION ON DELIVERY

A. Signature Agent
W. Rogers Addressee

B. Received by (Printed Name) Agent
Bonita Rogers Addressee

C. Date of Delivery
10/24/10

D. Is delivery address different from item 1? Yes
If YES, enter delivery address below: No



9590 9402 1933 6123 0176 08

7016 1370 0001 2495 3087

3. Service Type

<input type="checkbox"/> Adult Signature	<input type="checkbox"/> Priority Mail Express®
<input type="checkbox"/> Adult Signature Restricted Delivery	<input type="checkbox"/> Registered Mail™
<input checked="" type="checkbox"/> Certified Mail®	<input type="checkbox"/> Registered Mail Restricted Delivery
<input type="checkbox"/> Certified Mail Restricted Delivery	<input type="checkbox"/> Return Receipt for Merchandise
<input type="checkbox"/> Collect on Delivery	<input type="checkbox"/> Signature Confirmation™
<input type="checkbox"/> Collect on Delivery Restricted Delivery	<input type="checkbox"/> Signature Confirmation Restricted Delivery
<input type="checkbox"/> I Mail	
<input type="checkbox"/> I Mail Restricted Delivery (500)	

SENDER: COMPLETE THIS SECTION

- Complete items 1, 2, and 3.
- Print your name and address on the reverse so that we can return the card to you.
- Attach this card to the back of the mailpiece, or on the front if space permits.

DANIEL MEDRANO,
 CRYSTAL MEDRANO
 1687 E WINTERHAVEN DR
 MOHAVE VALLEY AZ 86440-9002
 920/RE/AMC416165, AMC420256



9590 9402 1568 5362 4565 44

2. Article Number (Transfer from service label)

7016 1370 0001 2495 3094

COMPLETE THIS SECTION ON DELIVERY

A. Signature

X

Crystal Medrano

- Agent
 Addressee

B. Received by (Printed Name)

C. Date of Delivery

11/8/16

D. Is delivery address different from item 1? Yes
 If YES, enter delivery address below: No

3. Service Type

- Adult Signature
 Adult Signature Restricted Delivery
 Certified Mail®
 Certified Mail Restricted Delivery
 Collect on Delivery
 Collect on Delivery Restricted Delivery

- Priority Mail Express®
 Registered Mail™
 Registered Mail Restricted Delivery
 Return Receipt for Merchandise
 Signature Confirmation™
 Signature Confirmation Restricted Delivery

Restricted Delivery



United States Department of the Interior



BUREAU OF LAND MANAGEMENT

Arizona State Office

One North Central Avenue, Suite 800

Phoenix, Arizona 85004-4427

www.blm.gov/az/

OCT 12 2016

In Reply Refer To:

3800 (9200) RE

AMC416165, AMC420256

CERTIFIED MAIL – RETURN RECEIPT REQUESTED 7016 1370 0001 2495 3094

NOTICE

DANIEL MEDRANO
CRYSTAL MEDRANO
1687 E WINTERHAVEN DR
MOHAVE VALLEY, AZ 86440-9002

LOST PICK #1, SECOND CHANCE
AMC416167, AMC420256

Maintenance Fee Waiver Held for Rejection

This office received the Maintenance Fee Waiver Certification (waiver) for the above listed mining claim(s). The waiver is not properly completed and does not meet the annual filing requirements.

In accordance with 43 Code of Federal Regulations (CFR) 3835.10, the name, address, and original signatures of all owners of the mining claim must be included on the waiver form. Please correct the discrepancy as noted below:

The waiver is signed by an agent; a Power of Attorney was provided giving the agent authority to sign on behalf of the claim owners. However, the Power of Attorney must be current within 3 years. Therefore, you must provide new notarized Powers of Attorney from Daniel Medrano and Crystal Medrano to William Rogers.

In order to correct the defect in the waiver, per 43 CFR 3835.93, you must provide this office with the requested information within 60 days of your receipt of this notice. If you are unable to provide this information, you have the option of paying the annual maintenance fee of \$155 per claim (\$155 per 20 acres for placer claims larger than 20 acres). If we do not receive the requested corrections or the maintenance fees within the 60 day time frame, the claim(s) will be declared forfeited and closed.

Please include your AMC serial number on all correspondence. If additional information is required, please contact Rod Ebert at 602-417-9397.

Rebecca Heick

Rebecca Heick
Deputy State Director
Lands, Minerals and Energy Division

NOTICE!!

These documents have been scanned!

Do not place un-scanned documents beneath this notice!

Do not remove this notice from this file!

GPO Jacket No. 560-102
Print Order 61540
Rise Business Services, LLC
Job=AZ15 5/13/2019



Box Number= AZ15042



Claim Begin-End: AMC420256-AMC420256

3 Transfers



AZ15042-3 AMC420196-AMC421069

**NO
DOCUMENTS
FOUND**

NO DOCUMENTS FOUND
NO DOCUMENTS FOUND

NOTICE!!

These documents have been scanned!

Do not place un-scanned documents beneath this notice!

Do not remove this notice from this file!

GPO Jacket No. 560-102
Print Order 61540
Rise Business Services, LLC
Job=AZ15 5/13/2019



Box Number= AZ15042



Claim Begin-End: AMC420256-AMC420256

4 Miscellaneous



AZ15042-3

AMC420196-AMC421069

**NO
DOCUMENTS
FOUND**

NO DOCUMENTS FOUND
NO DOCUMENTS FOUND

NOTICE!!

These documents have been scanned!

Do not place un-scanned documents beneath this notice!

Do not remove this notice from this file!

GPO Jacket No. 560-102
Print Order 61540
Rise Business Services, LLC
Job=AZ15 5/13/2019



Box Number= AZ15042



Claim Begin-End: AMC420256-AMC420256

5 Annual Filings



AZ15042-3

AMC420196-AMC421069

Copy

Attached to 456
JML
JML

Amc 416165
Amc 420256

Form 1042
(January 2017)

UNITED STATES
DEPARTMENT OF THE INTERIOR
BUREAU OF LAND MANAGEMENT
MAINTENANCE FEE WAIVER CERTIFICATION

FORM APPROVED
OMB NO. 1004-0114
Expires: January 31, 2020

SEE INSTRUCTIONS ON PAGE 2

- This small, minor waiver is filed for the assessment year beginning on September 1, 2018 and ending on September 1, 2019.
- The undersigned and all related parties owned ten or fewer mining claims, mill, or tunnel sites located and maintained on Federal lands in the United States of America on September 1, 2018.
- The undersigned have performed the assessment work required by law for each mining claim listed prior to filing this waiver and understand that by filing this form, the undersigned must file an affidavit of assessment work with the Bureau of Land Management (BLM) by the December 30th following the filing of this waiver.
- The undersigned understand that if the assessment work obligation has not yet come due under 30 U.S.C. 28 (for those claims in their first assessment year only), a notice of intent to hold meeting this condition must be recorded by the December 30th following the filing of this waiver.
- The undersigned understand that mill and tunnel sites may also be listed on this waiver and be waived from payment of the maintenance fee, and that a notice of intent to hold for these sites is required to be filed with the BLM by the December 30th following the filing of this waiver.
- The undersigned understand and acknowledge that pursuant to 43 U.S.C. 1212 and 18 U.S.C. 1001, the filing or recording of a false, fictitious, or fraudulent document with the BLM may result in a fine of up to \$250,000, a prison term not to exceed five years, or both.
- The mining claims, mill or tunnel sites for which this waiver from payment of the maintenance fees is requested are:

CLAIM OR SITE NAME	BLM RECORDATION SERIAL NUMBER
1. <u>Lost Pick #1</u>	<u>AMC 416167</u>
2. <u>Second Chance</u>	<u>AMC 420256</u>
3.	
4.	
5.	
6.	
7.	
8.	
9.	
10.	

RECEIVED
BLM AZ STATE OFFICE
2018 SEP 20 P 2:37
PHOENIX, ARIZONA

The owners (claimants) of the above mining claims and sites are:

William Rogers
(Owner's Name - Please Print)
PO Box 2751
(Owner's Mailing Address)

All Rogers
(Owner's Signature)
Quartzsite
(City)
AZ
(State)
85346
(Zip Code)

Bonita Rogers
(Owner's Name - Please Print)
PO Box 2751
(Owner's Mailing Address)

Bonita Rogers
(Owner's Signature)
Quartzsite
(City)
AZ
(State)
85346
(Zip Code)

Daniel Medrano
(Owner's Name - Please Print)
1687 E Winter Haven Dr
(Owner's Mailing Address)

All Rogers (agent)
(Owner's Signature)
Mohave Valley
(City)
AZ
(State)
86440
(Zip Code)

Crystal Medrano
(Owner's Name - Please Print)
1687 E Winter Haven Dr
(Owner's Mailing Address)

All Rogers (agent)
(Owner's Signature)
Mohave Valley
(City)
AZ
(State)
86440
(Zip Code)

Rogers
85346-2751

PHOENIX AZ 852

09 OCT 2018 PM 6 L




United States Department of the Interior
Bureau of Land Management
Arizona State Office
One North Central Ave ste 800
Phoenix AZ 85004-4427

PHOENIX, ARIZONA

2018 OCT 10 P 1:31

RECEIVED
BLM AZ STATE OFFICE

8500434427 C041



UNITED STATES
DEPARTMENT OF THE INTERIOR
BUREAU OF LAND MANAGEMENT
MAINTENANCE FEE WAIVER CERTIFICATION

Amc 416165
Amc 420256
FORM APPROVED
OMB NO. 1004-0114
Expires: January 31, 2020

SEE INSTRUCTIONS ON PAGE 2

Attach to #456
#456

[Signature]

- This small miner waiver is filed for the assessment year beginning on September 1, 2018 and ending on September 1, 2019.
- The undersigned and all related parties owned ten or fewer mining claims, mill, or tunnel sites located and maintained on Federal lands in the United States of America on September 1, 2018.
- The undersigned have performed the assessment work required by law for each mining claim listed prior to filing this waiver and understand that by filing this form, the undersigned must file an affidavit of assessment work with the Bureau of Land Management (BLM) by the December 31st following the filing of this waiver.
- The undersigned understand that if the assessment work obligation has not yet come due under 30 U.S.C. 28 (for those claims in their first assessment year only), a notice of intent to hold meeting this condition must be recorded by the December 30th following the filing of this waiver.
- The undersigned understand that mill and tunnel sites may also be listed on this waiver and be waived from payment of the maintenance fee, and that a notice of intent to hold for these sites is required to be filed with the BLM by the December 30th following the filing of this waiver.
- The undersigned understand and acknowledge that pursuant to 43 U.S.C. 1212 and 18 U.S.C. 1001, the filing or recording of a false, fictitious, or fraudulent document with the BLM may result in a fine of up to \$250,000, a prison term not to exceed five years, or both.
- The mining claims, mill or tunnel sites for which this waiver from payment of the maintenance fees is requested are:

CLAIM OR SITE NAME	BLM RECORDATION SERIAL NUMBER
1. <i>Lost Pick #1</i>	<i>AMC 416167</i>
2. <i>Second Chance</i>	<i>AMC 420256</i>
3.	
4.	
5.	
6.	
7.	
8.	
9.	
10.	

RECEIVED
BLM AZ STATE OFFICE
2018 SEP 20 P 2:37
PHOENIX, ARIZONA

The owners (claimants) of the above mining claims and sites are:

William Rogers
(Owner's Name - Please Print)
PO Box 2751
(Owner's Mailing Address)

Will Rogers
(Owner's Signature)
Quartzsite *AZ* *85346*
(City) (State) (Zip Code)

Bonita Rogers
(Owner's Name - Please Print)
PO Box 2751
(Owner's Mailing Address)

Bonita Rogers
(Owner's Signature)
Quartzsite *AZ* *85346*
(City) (State) (Zip Code)

Daniel Medrano
(Owner's Name - Please Print)
1687 E Winter Haven Dr
(Owner's Mailing Address)

Will Rogers (agent)
(Owner's Signature)
Mohave Valley *AZ* *86440*
(City) (State) (Zip Code)

Crystal Medrano
(Owner's Name - Please Print)
1687 E. Winter Haven Dr
(Owner's Mailing Address)

Will Rogers (agent)
(Owner's Signature)
Mohave Valley *AZ* *86440*
(City) (State) (Zip Code)

(Continued on page 2)

- THIS IS A THIRD WVR FORM, N/A -
- THIS FORM NOT NECESSARY - WVR WAS MADE CURRENT ON WVR RECD ON 9/6/18. PG A2247 WAS ALREADY REMOVED THEM!

218
346-2751


RECEIVED
BLM AZ STATE OFFICE

2016 SEP 20 P 2:31


PHOENIX, ARIZONA

United States Department of the Interior
Bureau of Land Management
Arizona State Office
1 North Central Avenue, Suite 800
Phoenix, Arizona 85004-4427

PHOENIX AZ 850
18 SEP 2016 PM 5 L



85004-442700



MAINTENANCE FEE WAIVER CERTIFICATION

SEE INSTRUCTIONS ON PAGE 2

Attached (4356)
[Signature]

420256

FORM APPROVED
OMB NO. 1004-0114 416165
Expires: January 31, 2020

1. This small miner waiver is filed for the assessment year beginning on September 1, 2018 and ending on September 1, 2019.
2. The undersigned and all related parties owned ten or fewer mining claims, mill, or tunnel sites located and maintained on Federal lands in the United States of America on September 1, 2018.
3. The undersigned have performed the assessment work required by law for each mining claim listed prior to filing this waiver and understand that by filing this form, the undersigned must file an affidavit of assessment work with the Bureau of Land Management (BLM) by the December 30th following the filing of this waiver.
4. The undersigned understand that if the assessment work obligation has not yet come due under 30 U.S.C. 28 (for those claims in their first assessment year only), a notice of intent to hold reciting this condition must be recorded by the December 30th following the filing of this waiver.
5. The undersigned understand that mill and tunnel sites may also be listed on this waiver and be waived from payment of the maintenance fee, and that a notice of intent to hold for these sites is required to be filed with the BLM by the December 30th following the filing of this waiver.
6. The undersigned understand and acknowledge that pursuant to 43 U.S.C. 1212 and 18 U.S.C. 1001, the filing or recording of a false, fictitious, or fraudulent document with the BLM may result in a fine of up to \$250,000, a prison term not to exceed five years, or both.
7. The mining claims, mill or tunnel sites for which this waiver from payment of the maintenance fees is requested are:

CLAIM OR SITE NAME	BLM RECORDATION SERIAL NUMBER
1. SECOND CHANCE	420256
2. LOST PICK #1	416167
3.	
4.	
5.	
6.	
7.	
8.	
9.	
10.	

RECEIVED
BLM AZ STATE OFFICE
2018 SEP - 6 P 2: 16
PHOENIX, ARIZONA

The owner(s) (claimants) of the above mining claims and sites are:

^{3 of} WILLIAM ROGERS
 (Owner's Name - Please Print)
 PO BOX 2751
 (Owner's Mailing Address)

William Rogers
 (Owner's Signature)
 QUARTZSITE AZ 85346
 (City) (State) (Zip Code)

^{3 of} BONITA ROGERS
 (Owner's Name - Please Print)
 PO BOX 2751
 (Owner's Mailing Address)

Bonita Rogers
 (Owner's Signature)
 QUARTZSITE AZ 85346
 (City) (State) (Zip Code)

^{2 of} DANIEL MEDRANO
 (Owner's Name - Please Print)
 1687 E WINTER HAVEN DR
 (Owner's Mailing Address)

William Rogers (Agent)
 (Owner's Signature)
 MOHAVE VALLEY AZ 86440
 (City) (State) (Zip Code)

^{2 of} CRYSTAL MEDRANO
 (Owner's Name - Please Print)
 1687 E WINTER HAVEN DR
 (Owner's Mailing Address)

William Rogers (Agent)
 (Owner's Signature)
 MOHAVE VALLEY AZ 86440
 (City) (State) (Zip Code)

ENTERED
SEP 13 2018
AC 483
BY: *AB*

AB

(Owner's Name - Please Print)

(Owner's Signature)

(Owner's Mailing Address)

(City)

(State)

(Zip Code)

(Owner's Name - Please Print)

(Owner's Signature)

(Owner's Mailing Address)

(City)

(State)

(Zip Code)

(Owner's Name - Please Print)

(Owner's Signature)

(Owner's Mailing Address)

(City)

(State)

(Zip Code)

(Owner's Name - Please Print)

(Owner's Signature)

(Owner's Mailing Address)

(City)

(State)

(Zip Code)

18 U.S.C. 1001 and 43 U.S.C. 1212 make it a crime for any person knowingly and willfully to make to any department or agency of the United States any false, fictitious or fraudulent statements or representations as to any matter within its jurisdiction.

INSTRUCTIONS

1. This certification is made under the provisions of 43 U.S.C. § 1744 and 30 U.S.C. §28-28k and the regulations thereunder (43 CFR Part 3830).
2. The claimant(s) must fill in the dates in paragraph 1 for the beginning and ending of the assessment year for which this waiver is sought.
3. The claimant(s) must fill in the date in paragraph 2 for the beginning of the assessment year for which this waiver is sought.
4. All claim and site names and BLM serial numbers must be listed for the mining claims, mill sites, and tunnel sites for which the waiver is sought.
5. All owners of the mining claims, mill sites, and tunnel sites and their addresses must be given.
6. This waiver form must be signed by all the claimants or their designated agent, in original form. If an agent is designated, a notarized designation of agent, signed by all of the claimants with proper address given, must be submitted with this waiver.
7. This form must be filed no later than September 1st for the upcoming assessment year in the BLM State Office where the mining claims or sites are recorded, or the waiver cannot be granted by the BLM. (Example: To obtain a waiver for the assessment year 2012, which begins on September 1, 2011, you must qualify for and file for a waiver no later than September 1, 2011, in the proper BLM State Office.)
8. For all mining claims which require assessment work, you must record an affidavit of labor on or before the December 30th immediately following the filing of this waiver. For all other mining claims or sites waived, you must record a notice of intent to hold on or before the December 30th immediately following the filing of this waiver.
9. Mill and tunnel sites may also be listed on this waiver and be waived from payment of the maintenance fee. A notice of intent to hold for these sites is required to be filed by the December 30th following the filing of this waiver.

INTERESTED
SEP 13 2010
BY: _____

FOR OFFICIAL USE ONLY

UNITED STATES
DEPARTMENT OF THE INTERIOR
BUREAU OF LAND MANAGEMENT

MAINTENANCE FEE WAIVER CERTIFICATION

SEE INSTRUCTIONS ON PAGE 2

FORM APPROVED
OMB NO. 1004-0114

Expires: October 31, 2016

456

REP

me

420256
416165

- This small miner waiver is filed for the assessment year beginning on September 1, 2018 and ending on September 1, 2019.
- The undersigned and all related parties owned ten or fewer mining claims, mill, or tunnel sites located and maintained on Federal lands in the United States of America on September 1, 2018.
- The undersigned have performed the assessment work required by law for each mining claim listed prior to filing this waiver and understand that by filing this form, the undersigned must file an affidavit of assessment work with the Bureau of Land Management (BLM) by the December 30th following the filing of this waiver.
- The undersigned understand that if the assessment work obligation has not yet come due under 30 U.S.C. 28 (for those claims in their first assessment year only), a notice of intent to hold reciting this condition must be recorded by the December 30th following the filing of this waiver.
- The undersigned understand that mill and tunnel sites may also be listed on this waiver and be waived from payment of the maintenance fee, and that a notice of intent to hold for these sites is required to be filed with the BLM by the December 30th following the filing of this waiver.
- The undersigned understand and acknowledge that pursuant to 43 U.S.C. 1212 and 18 U.S.C. 1001, the filing or recording of a false, fictitious, or fraudulent document with the BLM may result in a fine of up to \$250,000, a prison term not to exceed five years, or both.
- The mining claims, mill or tunnel sites for which this waiver from payment of the maintenance fees is requested are:

CLAIM OR SITE NAME	BLM RECORDATION SERIAL NUMBER
1. SECOND CHANCE	420256 (9/13)
2. LOST PICK #1	416167
3.	
4.	
5.	
6.	
7.	
8.	
9.	
10.	

RECEIVED
RIMAZ STATE OFFICE
2018 AUG 24 A 9:15
PHOENIX, ARIZONA

The owner(s) (claimants) of the above mining claims and sites are:

^{3 CT} WILLIAM ROGERS
 (Owner's Name - Please Print)
 PO BOX 2751
 (Owner's Mailing Address)

William Rogers
 (Owner's Signature)
 QUARTZSITE AZ 85346
 (City) (State) (Zip Code)

^{3 CT} BONITA ROGERS
 (Owner's Name - Please Print)
 PO BOX 2751
 (Owner's Mailing Address)

Bonita Rogers
 (Owner's Signature)
 QUARTZSITE AZ 85346
 (City) (State) (Zip Code)

^{2 CT} DANIEL MEDRANO
 (Owner's Name - Please Print)
 1687 E WINTERHAVEN DR
 (Owner's Mailing Address)

Daniel Medrano (agent)
 (Owner's Signature)
 MOHAVE VALLEY AZ 86440
 (City) (State) (Zip Code)

2-POA's Attached
Both dated/signed
7/27/18
PB

^{2 CT} CRYSTAL MEDRANO
 (Owner's Name - Please Print)
 1687 E WINTERHAVEN DR
 (Owner's Mailing Address)

Crystal Medrano (agent)
 (Owner's Signature)
 MOHAVE VALLEY AZ 86440
 (City) (State) (Zip Code)

✓ AC 483
 ENTERED SEP 13 2018
 AC 247 = EXP FORM
 AC 247 removed on 9/14/18/PB

NW/PB

Wm Rogers
PO Box 2751
Quartzsite AZ 85346

PHOENIX AZ 852

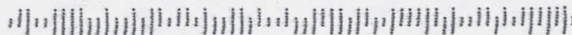
04 SEP 2018 PM 5:1



U.S. Dept of the Interior
Bureau of Land Management
Arizona State Office
One North Central Ave Ste 800
Phoenix AZ 85004

RECEIVED
BLM AZ STATE OFFICE
2018 SEP -6 P 2:16
PHOENIX, ARIZONA

85004\$4427 C041



Wm Rogers
PO Box 2751
Quartzsite AZ 85346

PHOENIX AZ 852

04 SEP 2010 P 5 1



U.S. Dept of the Interior
Bureau of Land Management
Arizona State Office
One North Central Ave Ste 800
Phoenix AZ 85004

PHOENIX, ARIZONA

2010 SEP - 6 P 2:16

RECEIVED
BLM AZ STATE OFFICE

8500484427 0041



I, Daniel Medrano II, do hereby give my permission to, and appoint William Rogers as my authorized representative, to act as agent in my behalf for all our joint dealings with the Bureau of Land Management.

[Signature]
CLAMANT


7-27-18
DATE

STATE OF ARIZONA
COUNTY OF MOHAVE

On the 27th day of July, 2018, personally appeared before me, a Notary Public in and for the above state and county, Daniel Medrano II, known to me or proved to be the person named in and who executed the foregoing instrument, and being first duly sworn, such person acknowledged that he or she executed said instrument for the purposes therein contained as his or her free and voluntary act and deed.

[Signature]
NOTARY PUBLIC

My Commission Expires: 2/14/2022



PHOENIX, ARIZONA
2018 AUG 24 A 9:15
RECEIVED
of M AZ STATE OFFICE

I, Crystal Medrano, do hereby give my permission to, and appoint William Rogers as my authorized representative, to act as agent in my behalf for all our joint dealings with the Bureau of Land Management.


Crystal Medrano
CLAMANT

7/27/18
DATE

STATE OF ARIZONA
COUNTY OF MOHAVE

On the 27th day of July, 2018, personally appeared before me, a Notary Public in and for the above state and county, Crystal Medrano, known to me or proved to be the person named in and who executed the foregoing instrument, and being first duly sworn, such person acknowledged that he or she executed said instrument for the purposes therein contained as his or her free and voluntary act and deed.

Luanna Rodriguez
NOTARY PUBLIC
My Commission Expires: 2/14/2022



PHOENIX, ARIZONA
2018 AUG 24 A 9:15
RECEIVED
AZ STATE OFFICE

When Recorded Return Document to:

Check here if this is a change of address.

Telephone: _____

E-mail address: _____

AMC 399757

AMC 416165

AMC 420256

AFFIDAVIT OF PERFORMANCE OF ANNUAL WORK

1. State of Arizona, County of La Paz ss:

2. I (Name) William Rogers

3. Reside at (Address) PO Box 2751

City Quartzsite County La Paz

RECEIVED
M AZ STATE OFFICE
2018 AUG 24 A 9:14
PHOENIX, ARIZONA
BLM
Date
Stamp

State AZ Zip 85346 being duly sworn, depose and say that I am a citizen of the United States, more than eighteen years of age, and that all of the facts set forth in this affidavit, subject to the provisions and penalties of 18 U.S.C. 1001 pertaining to the filing of false, fictitious, or fraudulent statements with the United States, are true and correct according to the best of my knowledge, information and belief.

4. Owner's name and address (If not shown in Items 1-3 above). Bonita Rogers PO Box 2751 Quartzsite AZ 85346

5. That I am personally acquainted with the mining claim(s). The work and improvements were made by and at the expense of the owner(s) of said claim(s). Said contiguous group of claims, listed on this document, are situated in the

_____ (optional) Mining District; Maricopa County, Arizona.

Line No.	AMC NUMBER	CLAIM/SITE NAME	COUNTY RECORDER DATA (If available)	TWP	RNG	SEC
1	399757	Gold Smelter #2		7N	3W	19
2						
3						
4						
5						
6						

AZ 480
ENTERED AUG 31 2018
13

RECEIVED
BLM ARIZONA STATE OFFICE
2018 AUG 24 A 9:15
PHOENIX, ARIZONA
BLM
Date
Stamp

7						
8						
9						
10						

6. That between the dates starting at 12 o'clock noon on September 1, 2017 and ending at 12 o'clock noon on September 1, 2018 at least \$ 100.00 dollars worth of work and improvements were done and performed upon said claim(s) or upon one or more of a contiguous group of claims for the benefit of all, wholly or partly outside of a contiguous group of claims for the benefit of all, not including the location work.

7. That the following persons were employed to perform the work and improvements described herein: William Rogers; Benita Rogers

8. That the work and improvements performed were: Road repair & improvement; reclamation


9. Dated: 8-22-18 Signature: [Signature]

SUBSCRIBED AND SWORN TO before me, a Notary Public, this 22 day of AUG 2018

By: WILLIAM ROGERS

Notary Public [Signature]

My Commission Expires 02/02/20



Bureau of Land Management
Arizona State Office
www.blm.gov/az

No. of Claims: 1 x \$10 = 1000
Check No.: _____ Init. PER
Receipt No.: 4243406
For BLM Use Only

When Recorded Return Document to:

AMC 416165
420256

Check here is this is a change of address.

Telephone: _____

E-mail address: _____


AFFIDAVIT OF PERFORMANCE OF ANNUAL WORK

1. State of Arizona, County of La Paz ss:

2. I (Name) William Rogers

3. Reside at (Address) PO Box 2751

City Quartzsite County La Paz



State AZ zip 85346 being duly sworn, depose and say that I am a citizen of the United States, more than eighteen years of age, and that all of the facts set forth in this affidavit, subject to the provisions and penalties of 18 U.S.C. 1001 pertaining to the filing of false, fictitious, or fraudulent statements with the United States, are true and correct according to the best of my knowledge, information and belief.

4. Owner's name and address (If not shown in Items 1-3 above). Bonita Rogers PO Box 2751 Quartzsite AZ 85346 ; Daniel & Crystal Medrano 1687 E. Wintershaven Dr. Mohave Valley AZ 86440

5. That I am personally acquainted with the mining claim(s). The work and improvements were made by and at the expense of the owner(s) of said claim(s). Said contiguous group of claims, listed on this document, are situated in the

_____ (optional) Mining District; Mohave Maricopa County, Arizona.

Line No.	AMC NUMBER	CLAIM/SITE NAME	COUNTY RECORDER DATA (If available)	TWP	RNG	SEC
1	416167	Lost Pick #1		7N	4W	12
2	420256	Second Chance		7N	4W	13
3						
4						
5						
6						

RECEIVED
LAZ STATE OFFICE
PHOENIX, ARIZONA
2018 AUG 24 A 9:15

BLM
Date
Stamp

7					
8					
9					
10					

6. That between the dates starting at 12 o'clock noon on September 1, 20 17 and ending at 12 o'clock noon on September 1, 20 18 at least \$ 200.00 dollars worth of work and improvements were done and performed upon said claim(s) or upon one or more of a contiguous group of claims for the benefit of all, wholly or partly outside of a contiguous group of claims for the benefit of all, not including the location work.


7. That the following persons were employed to perform the work and improvements described herein: William Rogers ; Bonita Rogers

8. That the work and improvements performed were: Road repair & improvement ; Reclamation

9. Dated: 8-22-18 Signature: William Rogers

SUBSCRIBED AND SWORN TO before me, a Notary Public, this 22 day of AUG. 20 18

By: William Rogers
Notary Public Laurie Thornbury
My Commission Expires 02/02/20



Bureau of Land Management
Arizona State Office
www.az.blm.gov

No. of Claims: 2 x \$10 = 20⁰⁰
Check No.: _____ Init. WR
Receipt No.: 4243406
For BLM Use Only

United States Department of the Interior
Bureau of Land Management
 DIV OF LANDS, MINRLS & ENERGY
 ONE N CENTRAL AVE
 PHOENIX, AZ 85004 -4427
 Phone: 602-417-9200

Receipt

No:

4243406

Transaction #: 4358844		<i>AC 480</i> ENTERED AUG 31 2018
Date of Transaction: 08/24/2018		
CUSTOMER:		
WILLIAM H ROGERS PO BOX 2751 QUARTZSITE, AZ 85346-2751 US		

LINE #	QTY	DESCRIPTION	REMARKS	UNIT PRICE	TOTAL
1	1.00	LOCATABLE MINERALS / MINING CLAIMS-NOT NEW-UNADJUD, ONE AUTH NO. ONLY / MINING CLAIM MONEY RECEIVED CASES: AMC399757/\$30.00	2018 POL/3	- n/a -	30.00
TOTAL:					\$30.00

PAYMENT INFORMATION					
1	AMOUNT:	30.00	POSTMARKED:	N/A	
	TYPE:	CASH	RECEIVED:	08/24/2018	
	NAME:	ROGERS, WILLIAM H PO BOX 2751 QUARTZSITE AZ 85346-2751 US			

REMARKS

This receipt was generated by the automated BLM Collections and Billing System and is a paper representation of a portion of the official electronic record contained therein.

When Recorded Return Document to:

416165

420256

Check here is this is a change of address.

Telephone: _____

E-mail address: _____


AFFIDAVIT OF PERFORMANCE OF ANNUAL WORK

1. State of Arizona, County of Maricopa ss:

2. I (Name) William Rogers

3. Reside at (Address) PO Box 2751

City Quartzsite County La Paz



State AZ zip 85346 being duly sworn, depose and say that I am a citizen of the United States, more than eighteen years of age, and that all of the facts set forth in this affidavit, subject to the provisions and penalties of 18 U.S.C. 1001 pertaining to the filing of false, fictitious, or fraudulent statements with the United States, are true and correct according to the best of my knowledge, information and belief.

4. Owner's name and address (If not shown in Items 1-3 above). Benita Rogers PO Box 2751 Quartzsite AZ 85346; Daniel & Crystal Medrano 1687 E Winterhaven Dr Mohave Valley AZ 86440

5. That I am personally acquainted with the mining claim(s). The work and improvements were made by and at the expense of the owner(s) of said claim(s). Said contiguous group of claims, listed on this document, are situated in the _____ (optional) Mining District; _____ County, Arizona.

Line No.	AMC NUMBER	CLAIM/SITE NAME	COUNTY RECORDER DATA (If available)	TWP	RNG	SEC
1	416167	Lost Pick #1		7N	4W	12
2	420256	Second Chance		7N	4W	13
3						
4						
5						
6						

Form: MCF108
 Revised Jan. 2006
 Page 1 of 2
ENTERED
AUG 22 2017
 BY: RAM

BLM
Date
Stamp
2017 AUG 21 A 11:33
PHOENIX, ARIZONA

7						
8						
9						
10						

6. That between the dates starting at 12 o'clock noon on September 1, 20 16 and ending at 12 o'clock noon on September 1, 20 17 at least \$ 200.00 dollars worth of work and improvements were done and performed upon said claim(s) or upon one or more of a contiguous group of claims for the benefit of all, wholly or partly outside of a contiguous group of claims for the benefit of all, not including the location work.

7. That the following persons were employed to perform the work and improvements described herein: William Rogers, Bonita Rogers

8. That the work and improvements performed were: Road repair & improvements

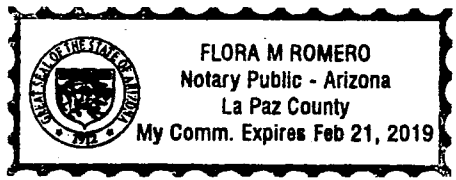
9. Dated: 8-21-2017 Signature: William Rogers

SUBSCRIBED AND SWORN TO before me, a Notary Public, this 21st day of August 20 17

By: William H. Rogers

Notary Public [Signature]

My Commission Expires Feb 21, 2019



Bureau of Land Management
Arizona State Office
www.az.blm.gov

No. of Claims: 2 x \$10 = 20.00
Check No.: Cash Init. ERC
Receipt No.: 3946575
For BLM Use Only

United States Department of the Interior
Bureau of Land Management
 DIV OF LANDS, MINRLS & ENERGY
 ONE N CENTRAL AVE
 PHOENIX, AZ 85004 -4427
 Phone: 602-417-9200

Receipt

No: 3946575

Transaction #: 4056285	
Date of Transaction: 08/21/2017	
CUSTOMER:	
WILLIAM H ROGERS PO BOX 2751 QUARTZSITE, AZ 85346-2751 US	

LINE #	QTY	DESCRIPTION	REMARKS	UNIT PRICE	TOTAL
1	1.00	LOCATABLE MINERALS / MINING CLAIMS- NOT NEW-UNADJUD, ONE AUTH NO. ONLY / MINING CLAIM MONEY RECEIVED CASES: AMC416167/\$20.00	2017 POL & 2018 WAIV (2)	- n/a -	20.00
TOTAL:					\$20.00

PAYMENT INFORMATION			
1	AMOUNT:	20.00	POSTMARKED: N/A
	TYPE:	CASH	RECEIVED: 08/21/2017
	NAME:	ROGERS, WILLIAM H PO BOX 2751 QUARTZSITE AZ 85346-2751 US	

REMARKS

This receipt was generated by the automated BLM Collections and Billing System and is a paper representation of a portion of the official electronic record contained therein.

UNITED STATES
DEPARTMENT OF THE INTERIOR
BUREAU OF LAND MANAGEMENT

271

Amc 420256
FORM APPROVED
OMB NO. 1004-0114
Expires: October 31, 2016
Amc 416165

MAINTENANCE FEE WAIVER CERTIFICATION

SEE INSTRUCTIONS ON PAGE 2

- This small miner waiver is filed for the assessment year beginning on September 1, 2017 and ending on September 1, 2018.
- The undersigned and all related parties owned ten or fewer mining claims, mill, or tunnel sites located and maintained on Federal lands in the United States of America on September 1, 2017.
- The undersigned have performed the assessment work required by law for each mining claim listed prior to filing this waiver and understand that by filing this form, the undersigned must file an affidavit of assessment work with the Bureau of Land Management (BLM) by the December 30th following the filing of this waiver.
- The undersigned understand that if the assessment work obligation has not yet come due under 30 U.S.C. 28 (for those claims in their first assessment year only), a notice of intent to hold reciting this condition must be recorded by the December 30th following the filing of this waiver.
- The undersigned understand that mill and tunnel sites may also be listed on this waiver and be waived from payment of the maintenance fee, and that a notice of intent to hold for these sites is required to be filed with the BLM by the December 30th following the filing of this waiver.
- The undersigned understand and acknowledge that pursuant to 43 U.S.C. 1212 and 18 U.S.C. 1001, the filing or recording of a false, fictitious, or fraudulent document with the BLM may result in a fine of up to \$250,000, a prison term not to exceed five years, or both.
- The mining claims, mill or tunnel sites for which this waiver from payment of the maintenance fees is requested are:

CLAIM OR SITE NAME	BLM RECORDATION SERIAL NUMBER
1. SECOND CHANCE	✓ 420256
2. LOST PICK #1	416167
3.	
4.	
5.	
6.	
7.	
8.	
9.	
10.	

RECEIVED
BLM AZS FIELD OFFICE
2017 AUG 21 A 11:33
PHOENIX, ARIZONA

The owner(s) (claimants) of the above mining claims and sites are:

NW CHECK

WILLIAM ROGERS 3 CT ✓
(Owner's Name - Please Print)
PO BOX 2751
(Owner's Mailing Address)

William Rogers
(Owner's Signature)
QUARTZSITE AZ 85346
(City) (State) (Zip Code)

BONITA ROGERS 3 CT ✓
(Owner's Name - Please Print)
PO BOX 2751
(Owner's Mailing Address)

Bonita J. Rogers
(Owner's Signature)
QUARTZSITE AZ 85346
(City) (State) (Zip Code)

DANIEL MEDRANO 2 CT ✓
(Owner's Name - Please Print)
1687 E WINTERHAVEN DR
(Owner's Mailing Address)

William Rogers (Agent)
(Owner's Signature)
MOHAVE VALLEY AZ 86440
(City) (State) (Zip Code)

CRYSTAL MEDRANO 2 CT ✓
(Owner's Name - Please Print)
1687 E WINTERHAVEN DR
(Owner's Mailing Address)

William Rogers (Agent)
(Owner's Signature)
MOHAVE VALLEY AZ 86440
(City) (State) (Zip Code)

NW CHECK

AC 483 / AC 247
ENTERED SEP 15 2017

9/25/17
Removed (POA's found attached to POA Rec'd 8/21/17)
POA's Required
PB

~~_____~~ Daniel Medrano do hereby give my permission to, and appoint William Rogers as my authorized representative, to act as agent in my behalf for all our joint dealings with the Bureau of Land Management.


CLAMANT

11.8.16
DATE

STATE OF ARIZONA
COUNTY OF MOHAVE

On the 8th day of November, 2016, personally appeared before me, a Notary Public in and for the above state and county, Daniel Medrano II, known to me or proved to be the person named in and who executed the foregoing instrument, and being first duly sworn, such person acknowledged that he or she executed said instrument for the purposes therein contained as his or her free and voluntary act and deed.

Luanna K Rodriguez
NOTARY PUBLIC
My Commission Expires: 2/14/2018



PHOENIX, ARIZONA
2017 AUG 21 A 11:33
RECEIVED
TIM AZ
OFFICE

I, Crystal Medrano, do hereby give my permission to, and appoint William Rogers as my authorized representative, to act as agent in my behalf for all our joint dealings with the Bureau of Land Management.


Crystal Medrano
CLAMANT

11.8.16
DATE

STATE OF ARIZONA
COUNTY OF MOHAVE

On the 8th day of November, 20 16 personally appeared before me, a Notary Public in and for the above state and county, Crystal Medrano, known to me or proved to be the person named in and who executed the foregoing instrument, and being first duly sworn, such person acknowledged that he or she executed said instrument for the purposes therein contained as his or her free and voluntary act and deed.

Luanna K Rodriguez
NOTARY PUBLIC
My Commission Expires: 2/14/2018



PHOENIX, ARIZONA
2017 AUG 21 A 11:33
RECORDED
OFFICE

UNITED STATES DEPARTMENT OF THE INTERIOR
BUREAU OF LAND MANAGEMENT

MC NATIONWIDE CLAIMANT LISTING
September 15, 2017

Cust	AZ CLAIMANT	National Total
MEDRANO CRYSTAL 1687 E WINTER HAVEN DR MOHAVE VALLEY, AZ 86440-9002	2	2
MEDRANO DANIEL 1687 E WINTER HAVEN DR MOHAVE VALLEY, AZ 86440-9002	2	2
ROGERS BONITA PO BOX 2751 QUARTZSITE, AZ 85346-2751	3	3
ROGERS WILLIAM PO BOX 2751 QUARTZSITE, AZ 85346-2751	3	3

When Recorded Return Document to:

399757
416165
420256

Check here if this is a change of address.

Telephone: _____

E-mail address: _____


AFFIDAVIT OF PERFORMANCE OF ANNUAL WORK

1. State of Arizona, County of Maricopa ss:

2. I (Name) William Rogers

3. Reside at (Address) PO Box 2751

City Quartzsite County La Paz



State AZ Zip 85346 being duly sworn, depose and say that I am a citizen of the United States, more than eighteen years of age, and that all of the facts set forth in this affidavit, subject to the provisions and penalties of 18 U.S.C. 1001 pertaining to the filing of false, fictitious, or fraudulent statements with the United States, are true and correct according to the best of my knowledge, information and belief.

4. Owner's name and address (If not shown in Items 1-3 above). _____

Berita Rogers PO Box 2751 Quartzsite AZ

5. That I am personally acquainted with the mining claim(s). The work and improvements were made by and at the expense of the owner(s) of said claim(s). Said contiguous group of claims, listed on this document, are situated in the

(optional) Mining District; Maricopa County, Arizona.

Line No.	AMC NUMBER	CLAIM/SITE NAME	COUNTY RECORDER DATA (If available)	TWP	RNG	SEC
1	399757	Gold Smelter #2		7N	3W	19
2						
3						
4						
5						
6						

When Recorded Return Document to:

Check here is this is a change of address.
 Telephone: _____
 E-mail address: _____

AFFIDAVIT OF PERFORMANCE OF ANNUAL WORK

1. State of Arizona, County of Maricopa ss:
 2. I (Name) William Rogers
 3. Reside at (Address) PO Box 2751

 City Quartzsite County La Paz

RECEIVED
 BLM AZ STATE OFFICE
 2016 AUG 15 A 10:22
 PHOENIX, ARIZONA
 BLM
 Date
 Stamp

State AZ Zip 85346 being duly sworn, depose and say that I am a citizen of the United States, more than eighteen years of age, and that all of the facts set forth in this affidavit, subject to the provisions and penalties of 18 U.S.C. 1001 pertaining to the filing of false, fictitious, or fraudulent statements with the United States, are true and correct according to the best of my knowledge, information and belief.

4. Owner's name and address (If not shown in Items 1-3 above). William Rogers PO Box 2751 Quartzsite AZ 85346
Daniel & Crystal Medrano 1687 E. Wintehaven Dr. Mohave Valley AZ 86440

5. That I am personally acquainted with the mining claim(s). The work and improvements were made by and at the expense of the owner(s) of said claim(s). Said contiguous group of claims, listed on this document, are situated in the _____ (optional) Mining District; Maricopa County, Arizona.

Line No.	AMC NUMBER	CLAIM/SITE NAME	COUNTY RECORDER DATA (If available)	TWP	RNG	SEC
1	416167	Last Pick #1		7N	4W	12
2	420256	Second Chance		7N	4W	13
3						
4						
5						
6						

I, Daniel Medrano II, do hereby give my permission to, and appoint William Rogers as my authorized representative, to act as agent in my behalf for all our joint dealings with the Bureau of Land Management.

[Signature]
CLAMANT
PHOENIX, ARIZONA
2014 AUG 14 P 12:14
RECEIVED
BLM AZ STATE OFFICE


STATE OF ARIZONA
COUNTY OF MOHAVE

On the 27th day of November, 2012, personally appeared before me, a Notary Public in and for the above state and county, Daniel Medrano II, known to me or proved to be the person named in and who executed the foregoing instrument, and being first duly sworn, such person acknowledged that he or she executed said instrument for the purposes therein contained as his or her free and voluntary act and deed.

Luanna K. Rodriguez
NOTARY PUBLIC
My Commission Expires: 2/14/2014

RECEIVED
BLM AZ STATE OFFICE
2016 AUG 15 A 10:21
PHOENIX, ARIZONA

PHOENIX, ARIZONA
2015 AUG 26 P 12:08
RECEIVED
BLM AZ STATE OFFICE



PHOENIX, AZ
2012 DEC 10 A 10:06
RECEIVED
BLM, AZ STATE OFFICE

AR100129256

United States Department of the Interior
Bureau of Land Management
 DIV OF LANDS, MINRLS & ENERGY
 ONE N CENTRAL AVE
 PHOENIX, AZ 85004 -4427
 Phone: 602-417-9200

Receipt

No: 3630214


Transaction #: 3733999	
Date of Transaction: 08/15/2016	
CUSTOMER:	
WILLIAM H ROGERS PO BOX 2751 QUARTZSITE, AZ 85346-2751 US	

LINE #	QTY	DESCRIPTION	REMARKS	UNIT PRICE	TOTAL
1	1.00	LOCATABLE MINERALS / MINING CLAIMS- NOT NEW-UNADJUD, ONE AUTH NO. ONLY / MINING CLAIM MONEY RECEIVED CASES: AMC399757/\$30.00	2016 POL & 2017 WAIV (3)	- n/a -	30.00
TOTAL:					\$30.00

PAYMENT INFORMATION			
1	AMOUNT:	30.00	POSTMARKED: N/A
	TYPE:	CASH	RECEIVED: 08/15/2016
	NAME:	ROGERS, WILLIAM H PO BOX 2751 QUARTZSITE AZ 85346-2751 US	

REMARKS

This receipt was generated by the automated BLM Collections and Billing System and is a paper representation of a portion of the official electronic record contained therein.

ENTERED
 AUG 17 2016
 BY: 

UNITED STATES
DEPARTMENT OF THE INTERIOR
BUREAU OF LAND MANAGEMENT

230

416165
420256
FORM APPROVED
OMB NO. 1004-0114
Expires: October 31, 2016

MAINTENANCE FEE WAIVER CERTIFICATION

SEE INSTRUCTIONS ON PAGE 2

- This small miner waiver is filed for the assessment year beginning on September 1, 2016 and ending on September 1, 2017.
- The undersigned and all related parties owned ten or fewer mining claims, mill, or tunnel sites located and maintained on Federal lands in the United States of America on September 1, 2016.
- The undersigned have performed the assessment work required by law for each mining claim listed prior to filing this waiver and understand that by filing this form, the undersigned must file an affidavit of assessment work with the Bureau of Land Management (BLM) by the December 30th following the filing of this waiver.
- The undersigned understand that if the assessment work obligation has not yet come due under 30 U.S.C. 28 (for those claims in their first assessment year only), a notice of intent to hold reciting this condition must be recorded by the December 30th following the filing of this waiver.
- The undersigned understand that mill and tunnel sites may also be listed on this waiver and be waived from payment of the maintenance fee, and that a notice of intent to hold for these sites is required to be filed with the BLM by the December 30th following the filing of this waiver.
- The undersigned understand and acknowledge that pursuant to 43 U.S.C. 1212 and 18 U.S.C. 1001, the filing or recording of a false, fictitious, or fraudulent document with the BLM may result in a fine of up to \$250,000, a prison term not to exceed five years, or both.
- The mining claims, mill or tunnel sites for which this waiver from payment of the maintenance fees is requested are:

CLAIM OR SITE NAME	BLM RECORDATION SERIAL NUMBER
1. SECOND CHANCE	420256 ✓
2. LOST PICK #1	416167
3.	
4.	
5.	
6.	
7.	
8.	
9.	
10.	

COPY

The owner(s) (claimants) of the above mining claims and sites are:

WILLIAM ROGERS
 (Owner's Name - Please Print)
 PO BOX 2751
 (Owner's Mailing Address)

William Rogers
 (Owner's Signature)
 QUARTZSITE AZ 85346
 (City) (State) (Zip Code)

BONITA ROGERS
 (Owner's Name - Please Print)
 PO BOX 2751
 (Owner's Mailing Address)

Bonita Rogers
 (Owner's Signature)
 QUARTZSITE AZ 85346
 (City) (State) (Zip Code)

DANIEL MEDRANO
 (Owner's Name - Please Print)
 1687 E WINTERHAVEN DR
 (Owner's Mailing Address)

William Rogers (agent)
 (Owner's Signature)
 MOHAVE VALLEY AZ 86440
 (City) (State) (Zip Code)

CRYSTAL MEDRANO
 (Owner's Name - Please Print)
 1687 E WINTERHAVEN DR
 (Owner's Mailing Address)

William Rogers (agent)
 (Owner's Signature)
 MOHAVE VALLEY AZ 86440
 (City) (State) (Zip Code)

(Continued on page 2)

ENTERED
 247
 483
 BY: *Rm*
 SEP 06 2016

RECEIVED
 BLM AZ STATE OFFICE
 PHOENIX, ARIZONA
 2016 AUG 15 A 10:21

Current POAs were provided time
 in response to the Notice *NW*
 dated Oct 12, 2016
 RE 12-5-16

I, Daniel Medrano II, do hereby give my permission to, and appoint William Rogers as my authorized representative, to act as agent in my behalf for all our joint dealings with the Bureau of Land Management.

[Signature]
CLAMANT
RECEIVED
BLM AZ STATE OFFICE
PHOENIX, ARIZONA
2011 AUG 14 P 12:14
DATE


STATE OF ARIZONA
COUNTY OF MOHAVE

On the 27th day of November, 2012, personally appeared before me, a Notary Public in and for the above state and county, Daniel Medrano II, known to me or proved to be the person named in and who executed the foregoing instrument, and being first duly sworn, such person acknowledged that he or she executed said instrument for the purposes therein contained as his or her free and voluntary act and deed.

Luanna K. Rodriguez
NOTARY PUBLIC
My Commission Expires: 2/14/2014

RECEIVED
BLM AZ STATE OFFICE
2016 AUG 15 A 10:21
PHOENIX, ARIZONA

RECEIVED
BLM AZ STATE OFFICE
2015 AUG 26 P 12:08
PHOENIX, ARIZONA



RECEIVED
BLM AZ STATE OFFICE
2012 DEC 10 A 10:06
PHOENIX, AZ

AR0420256

I, Crystal medrano, do hereby give my permission to, and appoint William Rogers as my authorized representative, to act as agent in my behalf for all our joint dealings with the Bureau of Land Management.


Crystal Medrano
CLAMANT

11-26-12
DATE

STATE OF ARIZONA
COUNTY OF MOHAVE

On the 27th day of November, 2012, personally appeared before me, a Notary Public in and for the above state and county, Crystal Medrano, known to me or proved to be the person named in and who executed the foregoing instrument, and being first duly sworn, such person acknowledged that he or she executed said instrument for the purposes therein contained as his or her free and voluntary act and deed.

Luanna K. Rodriguez
NOTARY PUBLIC
My Commission Expires: 2/14/2014



RECEIVED
BLM AZ STATE OFFICE
2016 AUG 15 A 10:21
PHOENIX, ARIZONA

RECEIVED
BLM AZ STATE OFFICE
2014 AUG 14 P 12:14
PHOENIX, ARIZONA

RECEIVED
BLM AZ STATE OFFICE
2015 AUG 26 P 12:08
PHOENIX, ARIZONA

RECEIVED
BLM AZ STATE OFFICE
2012 DEC 10 A 10:06
PHOENIX, AZ

AMC420256

UNITED STATES
DEPARTMENT OF THE INTERIOR
BUREAU OF LAND MANAGEMENT

440

399757
420256

MAINTENANCE FEE WAIVER CERTIFICATION

FORM APPROVED 416165
OMB NO. 1004-0114
Expires: October 31, 2016

SEE INSTRUCTIONS ON PAGE 2

1. This small miner waiver is filed for the assessment year beginning on September 1, 2015 and ending on September 1, 2016.
2. The undersigned and all related parties owned ten or fewer mining claims, mill, or tunnel sites located and maintained on Federal lands in the United States of America on September 1, 2015.
3. The undersigned have performed the assessment work required by law for each mining claim listed prior to filing this waiver and understand that by filing this form, the undersigned must file an affidavit of assessment work with the Bureau of Land Management (BLM) by the December 30th following the filing of this waiver.
4. The undersigned understand that if the assessment work obligation has not yet come due under 30 U.S.C. 28 (for those claims in their first assessment year only), a notice of intent to hold reciting this condition must be recorded by the December 30th following the filing of this waiver.
5. The undersigned understand that mill and tunnel sites may also be listed on this waiver and be waived from payment of the maintenance fee, and that a notice of intent to hold for these sites is required to be filed with the BLM by the December 30th following the filing of this waiver.
6. The undersigned understand and acknowledge that pursuant to 43 U.S.C. 1212 and 18 U.S.C. 1001, the filing or recording of a false, fictitious, or fraudulent document with the BLM may result in a fine of up to \$250,000, a prison term not to exceed five years, or both.
7. The mining claims, mill or tunnel sites for which this waiver from payment of the maintenance fees is requested are:

CLAIM OR SITE NAME	BLM RECORDATION SERIAL NUMBER
1. GOLD SMELTER #2	399757 ✓
2.	
3.	
4.	
5.	
6.	
7.	
8.	
9.	
10.	

The owner(s) (claimants) of the above mining claims and sites are:

WILLIAM ROGERS

(Owner's Name - Please Print)

(Owner's Signature)

PO BOX 2751

(Owner's Mailing Address)

QUARTZSITE

(City)

AZ

(State)

85346

(Zip Code)

BONITA ROGERS

(Owner's Name - Please Print)

(Owner's Signature)

PO BOX 2751

(Owner's Mailing Address)

QUARTZSITE

(City)

AZ

(State)

85346

(Zip Code)

(Owner's Name - Please Print)

(Owner's Signature)

(Owner's Mailing Address)

(City)

(State)

(Zip Code)

(Owner's Name - Please Print)

(Owner's Signature)

(Owner's Mailing Address)

(City)

(State)

(Zip Code)

(Continued on page 2)

RECEIVED
AZ STATE OFFICE
2015 AUG 26 P 12:01
PHOENIX, ARIZONA

When Recorded Return Document

399757

Check here is this is a change of address.

Telephone: _____

E-mail address: _____

AFFIDAVIT OF PERFORMANCE OF ANNUAL WORK

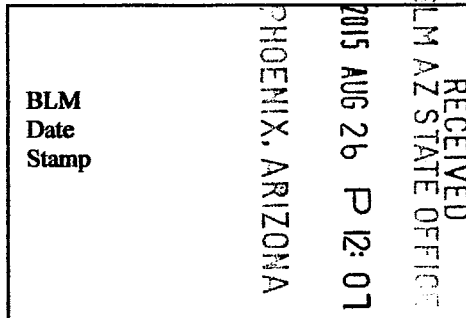
1. State of Arizona, County of Maricopa ss:

2. I (Name) William Rogers

3. Reside at (Address) 1258 N. Central Blvd sp17

P.O. Box 2751

City Quartzsite County La Paz



State AZ zip 85346 being duly sworn, depose and say that I am a citizen of the United States, more than eighteen years of age, and that all of the facts set forth in this affidavit, subject to the provisions and penalties of 18 U.S.C. 1001 pertaining to the filing of false, fictitious, or fraudulent statements with the United States, are true and correct according to the best of my knowledge, information and belief.

4. Owner's name and address (If not shown in Items 1-3 above). Bevita Rogers PO Box 2751

Quartzsite AZ 85346

5. That I am personally acquainted with the mining claim(s). The work and improvements were made by and at the expense of the owner(s) of said claim(s). Said contiguous group of claims, listed on this document, are situated in the

(optional) Mining District, Maricopa County, Arizona.

Line No.	AMC NUMBER	CLAIM/SITE NAME	COUNTY RECORDER DATA (If available)	TWP	RNG	SEC
1	399757	Gold smelter #2		TN	3W	19
2						
3						
4						
5						
6						

RJR

BLM
Date
Stamp

2015 AUG 26 P 12: 07
PHOENIX, ARIZONA

RECEIVED
BLM AZ STATE OFFICE

7						
8						
9						
10						

6. That between the dates starting at 12 o'clock noon on September 1, 20 14 and ending at 12 o'clock noon on September 1, 20 15 at least \$ 100.00 dollars worth of work and improvements were done and performed upon said claim(s) or upon one or more of a contiguous group of claims for the benefit of all, wholly or partly outside of a contiguous group of claims for the benefit of all, not including the location work.

7. That the following persons were employed to perform the work and improvements described herein: _____
William Rogers, Bonita Rogers

8. That the work and improvements performed were: road repair & improvement, Reclamation

9. Dated: 8-25-15 Signature: [Signature]

SUBSCRIBED AND SWORN TO before me, a Notary Public, this 25th day of August 20 15

By: William H. Rogers

Notary Public [Signature]

My Commission Expires Feb 21 2019



Bureau of Land Management
Arizona State Office
www.blm.gov/az

No. of Claims: 1 x \$10 = 10
Check No.: Cash Init. [Signature]
Receipt No.: 3377213
For BLM Use Only

Form: MCF108
Revised July 2014
Page 2 of 2

UNITED STATES
DEPARTMENT OF THE INTERIOR
BUREAU OF LAND MANAGEMENT

441

JML

420256
416165

MAINTENANCE FEE WAIVER CERTIFICATION

FORM APPROVED
OMB NO. 1004-0114
Expires: October 31, 2016

SEE INSTRUCTIONS ON PAGE 2

- This small miner waiver is filed for the assessment year beginning on September 1, 2015 and ending on September 1, 2016.
- The undersigned and all related parties owned ten or fewer mining claims, mill, or tunnel sites located and maintained on Federal lands in the United States of America on September 1, 2015.
- The undersigned have performed the assessment work required by law for each mining claim listed prior to filing this waiver and understand that by filing this form, the undersigned must file an affidavit of assessment work with the Bureau of Land Management (BLM) by the December 30th following the filing of this waiver.
- The undersigned understand that if the assessment work obligation has not yet come due under 30 U.S.C. 28 (for those claims in their first assessment year only), a notice of intent to hold reciting this condition must be recorded by the December 30th following the filing of this waiver.
- The undersigned understand that mill and tunnel sites may also be listed on this waiver and be waived from payment of the maintenance fee, and that a notice of intent to hold for these sites is required to be filed with the BLM by the December 30th following the filing of this waiver.
- The undersigned understand and acknowledge that pursuant to 43 U.S.C. 1212 and 18 U.S.C. 1001, the filing or recording of a false, fictitious, or fraudulent document with the BLM may result in a fine of up to \$250,000, a prison term not to exceed five years, or both.
- The mining claims, mill or tunnel sites for which this waiver from payment of the maintenance fees is requested are:

CLAIM OR SITE NAME	BLM RECORDATION SERIAL NUMBER
1. SECOND CHANCE	420256 ✓
2. LOST PICK #1	416167
3.	
4.	
5.	
6.	
7.	
8.	
9.	
10.	

RECEIVED
 BLM AZ STATE OFFICE
 2015 AUG 26 P 2:07
 PHOENIX, ARIZONA

The owner(s) (claimants) of the above mining claims and sites are:

WILLIAM ROGERS
 (Owner's Name - Please Print)
 PO BOX 2751
 (Owner's Mailing Address)

Bill Rogers
 (Owner's Signature)
 QUARTZSITE AZ 85346
 (City) (State) (Zip Code)

BONITA ROGERS
 (Owner's Name - Please Print)
 PO BOX 2751
 (Owner's Mailing Address)

Bonita Rogers
 (Owner's Signature)
 QUARTZSITE AZ 85346
 (City) (State) (Zip Code)

DANIEL MEDRANO
 (Owner's Name - Please Print)
 1687 E WINTERHAVEN DR
 (Owner's Mailing Address)

Bill Rogers (agent)
 (Owner's Signature)
 MOHAVE VALLEY AZ 86440
 (City) (State) (Zip Code)

CRYSTAL MEDRANO
 (Owner's Name - Please Print)
 1687 E WINTERHAVEN DR
 (Owner's Mailing Address)

Bill Rogers (agent)
 (Owner's Signature)
 MOHAVE VALLEY AZ 86440
 (City) (State) (Zip Code)

(Continued on page 2)

INTEREST
 SEP 10 2015
m

nm ✓
 9/9/2015
m

When Recorded Return Docume

420256
416165

Check here is this is a change of address.

Telephone: _____

E-mail address: _____

AFFIDAVIT OF PERFORMANCE OF ANNUAL WORK

1. State of Arizona, County of Maricopa ss:

2. I (Name) William Rogers

3. Reside at (Address) 1258 N. Central Blvd sp 17
PO Box 2751

City Quartzsite County La Paz

BLM
Date
Stamp

RECEIVED
BLM AZ STATE OFFICE
2015 AUG 26 P 12: 07
PHOENIX, ARIZONA


State AZ zip 85346 being duly sworn, depose and say that I am a citizen of the United States, more than eighteen years of age, and that all of the facts set forth in this affidavit, subject to the provisions and penalties of 18 U.S.C. 1001 pertaining to the filing of false, fictitious, or fraudulent statements with the United States, are true and correct according to the best of my knowledge, information and belief.

4. Owner's name and address (if not shown in Items 1-3 above). Conita Rogers PO Box 2751 Quartzsite AZ 85346
Daniel & Crystal Medrano 1687 E Winter Haven Dr Mohave Valley AZ 86440

5. That I am personally acquainted with the mining claim(s). The work and improvements were made by and at the expense of the owner(s) of said claim(s). Said contiguous group of claims, listed on this document, are situated in the

(optional) Mining District: Maricopa County, Arizona.

Line No.	AMC NUMBER	CLAIM/SITE NAME	COUNTY RECORDER DATA (if available)	TWP	RNG	SEC
1	416167	Lost Pick #1		7N	4W	12
2	420256	Second Chance		7N	4W	13
3						
4						
5						
6						



BLM
Date
Stamp

PHOENIX, ARIZONA

2015 AUG 26 P 12:07

RECEIVED
BLM AZ STATE OFFICE

7						
8						
9						
10						

6. That between the dates starting at 12 o'clock noon on September 1, 2014 and ending at 12 o'clock noon on September 1, 2015 at least \$ 250.00 dollars worth of work and improvements were done and performed upon said claim(s) or upon one or more of a contiguous group of claims for the benefit of all, wholly or partly outside of a contiguous group of claims for the benefit of all, not including the location work.

7. That the following persons were employed to perform the work and improvements described herein: _____
William Rogers, Bonita Rogers

8. That the work and improvements performed were: Road repair & improvements; Reclamation

9. Dated: 8-25-15 Signature: Will. Rogers

SUBSCRIBED AND SWORN TO before me, a Notary Public, this 25th day of August 2015

By: William H. Rogers

Notary Public [Signature]

My Commission Expires Feb 21, 2019



Bureau of Land Management
Arizona State Office
www.blm.gov/az

No. of Claims: 2 x \$10 = 20
 Check No.: 0942 Init. [Signature]
 Receipt No.: 337213
 For BLM Use Only

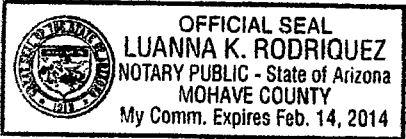
I, Daniel Medrano II, do hereby give my permission to, and appoint William Rogers as my authorized representative, to act as agent in my behalf for all our joint dealings with the Bureau of Land Management.

[Signature]
CLAMANT
RECEIVED
B.L.M. AZ STATE OFFICE
2011 AUG 11 P 12:14
PHOENIX, ARIZONA
DATE

STATE OF ARIZONA
COUNTY OF MOHAVE

On the 27th day of November, 2012, personally appeared before me, a Notary Public in and for the above state and county, Daniel Medrano II, known to me or proved to be the person named in and who executed the foregoing instrument, and being first duly sworn, such person acknowledged that he or she executed said instrument for the purposes therein contained as his or her free and voluntary act and deed.

Luanna K. Rodriguez
NOTARY PUBLIC
My Commission Expires: 2/14/2014



PHOENIX, ARIZONA
2015 AUG 26 P 12:08
RECEIVED
B.L.M. AZ STATE OFFICE

RECEIVED
B.L.M. AZ STATE OFFICE
2012 DEC 10 A 10:06
PHOENIX, AZ

ANCI420256

I, Crystal medrano, do hereby give my permission to, and appoint William Rogers as my authorized representative, to act as agent in my behalf for all our joint dealings with the Bureau of Land Management.


Crystal Medrano
CLAMANT

11-26-12
DATE

STATE OF ARIZONA
COUNTY OF MOHAVE

On the 27th day of November, 2012, personally appeared before me, a Notary Public in and for the above state and county, Crystal Medrano, known to me or proved to be the person named in and who executed the foregoing instrument, and being first duly sworn, such person acknowledged that he or she executed said instrument for the purposes therein contained as his or her free and voluntary act and deed.

Luanna K. Rodri gis
NOTARY PUBLIC
My Commission Expires: 2/14/2014



AMC1120256

RECEIVED
BLM AZ STATE OFFICE
2014 AUG 14 P 12:14
PHOENIX, ARIZONA

RECEIVED
BLM AZ STATE OFFICE
2015 AUG 26 P 12:08
PHOENIX, ARIZONA

RECEIVED
BLM AZ STATE OFFICE
2012 DEC 10 A 10:06
PHOENIX, AZ

United States Department of the Interior
Bureau of Land Management
 LANDS/RECREATION & PLANNING
 ONE N CENTRAL AVE
 PHOENIX, AZ 85004 -2203
 Phone: 602-417-9200

Receipt

No: 3377213

Transaction #: 3475454	
Date of Transaction: 08/26/2015	
CUSTOMER:	
WILLIAM H ROGERS PO BOX 2751 QUARTZSITE, AZ 85346-2751 US	

LINE #	QTY	DESCRIPTION	REMARKS	UNIT PRICE	TOTAL
1	1.00	LOCATABLE MINERALS / MINING CLAIMS- NOT NEW-UNADJUD, ONE AUTH NO. ONLY / MINING CLAIM MONEY RECEIVED CASES: AMC399757/\$30.00	POL 2015/3 WAV	- n/a -	30.00
TOTAL:					\$30.00

PAYMENT INFORMATION			
1	AMOUNT:	30.00	POSTMARKED: N/A
	TYPE:	CASH	RECEIVED: 08/26/2015
	NAME:	ROGERS, WILLIAM H PO BOX 2751 QUARTZSITE AZ 85346-2751 US	

REMARKS

This receipt was generated by the automated BLM Collections and Billing System and is a paper representation of a portion of the official electronic record contained therein.

Ryan

United States Department of the Interior
Bureau of Land Management
 LANDS/RECREATION & PLANNING
 ONE N CENTRAL AVE
 PHOENIX, AZ 85004 -2203
 Phone: 602-417-9200

ENTERED
 AUG 15 2014
 BY: *Rdm*

Amc 399757

420256

Receipt 416167

No: 3101322

Transaction #: 3192878	
Date of Transaction: 08/14/2014	
CUSTOMER:	
WILLIAM H ROGERS PO BOX 2751 QUARTZSITE, AZ 85346-2751 US	

ENTERED
 AC 483
 SEP 11 2014
 BY: *pb*

LINE #	QTY	DESCRIPTION	REMARKS	UNIT PRICE	TOTAL
1	1.00	LOCATABLE MINERALS / MINING CLAIMS- NOT NEW-UNADJUD, ONE AUTH NO. ONLY / MINING CLAIM MONEY RECEIVED CASES: AMC399757/\$30.00	POL 2014/2 WAV NOI 2014/1	- n/a -	30.00
TOTAL:					\$30.00

PAYMENT INFORMATION			
1	AMOUNT:	30.00	POSTMARKED: N/A
	TYPE:	CHECK	RECEIVED: 08/14/2014
	CHECK NO:	1053	
	NAME:	ROGERS, WILLIAM H PO BOX 2751 QUARTZSITE AZ 85346-2751 US	

REMARKS

This receipt was generated by the automated BLM Collections and Billing System and is a paper representation of a portion of the official electronic record contained therein.

UNITED STATES
DEPARTMENT OF THE INTERIOR
BUREAU OF LAND MANAGEMENT

272

[Handwritten Signature]

MAINTENANCE FEE WAIVER CERTIFICATION

FORM APPROVED
OMB NO. 1004-0114
Expires: October 31, 2016

SEE INSTRUCTIONS ON PAGE 2

Amc 399757

- This small miner waiver is filed for the assessment year beginning on September 1, 2014 and ending on September 1, 2015.
- The undersigned and all related parties owned ten or fewer mining claims, mill, or tunnel sites located and maintained on Federal lands in the United States of America on September 1, 2014.
- The undersigned have performed the assessment work required by law for each mining claim listed prior to filing this waiver and understand that by filing this form, the undersigned must file an affidavit of assessment work with the Bureau of Land Management (BLM) by the December 30th following the filing of this waiver.
- The undersigned understand that if the assessment work obligation has not yet come due under 30 U.S.C. 28 (for those claims in their first assessment year only), a notice of intent to hold reciting this condition must be recorded by the December 30th following the filing of this waiver.
- The undersigned understand that mill and tunnel sites may also be listed on this waiver and be waived from payment of the maintenance fee, and that a notice of intent to hold for these sites is required to be filed with the BLM by the December 30th following the filing of this waiver.
- The undersigned understand and acknowledge that pursuant to 43 U.S.C. 1212 and 18 U.S.C. 1001, the filing or recording of a false, fictitious, or fraudulent document with the BLM may result in a fine of up to \$250,000, a prison term not to exceed five years, or both.
- The mining claims, mill or tunnel sites for which this waiver from payment of the maintenance fees is requested are:

CLAIM OR SITE NAME	BLM RECORDATION SERIAL NUMBER
1. GOLD SMELTER #2	✓ 399757
2.	
3.	
4.	
5.	
6.	
7.	
8.	
9.	
10.	

ENTERED
Ac-483
SEP 11 2014
BY: *[Signature]*

RECEIVED
BLM AZ STATE OFFICE
2014 AUG 14 P 12:13
PHOENIX, ARIZONA

The owner(s) (claimants) of the above mining claims and sites are:

WILLIAM ROGERS ✓
(Owner's Name - Please Print)
PO BOX 2751
(Owner's Mailing Address)

[Signature]
(Owner's Signature)
QUARTZSITE AZ 85346
(City) (State) (Zip Code)

BONITA ROGERS ✓
(Owner's Name - Please Print)
PO BOX 2751
(Owner's Mailing Address)

[Signature]
(Owner's Signature)
QUARTZSITE AZ 85346
(City) (State) (Zip Code)

(Owner's Name - Please Print)
(Owner's Mailing Address)

(Owner's Signature)
(City) (State) (Zip Code)

(Owner's Name - Please Print)
CHECKED SEP 22 2014
(Owner's Mailing Address)

(Owner's Signature)
(City) (State) (Zip Code)

AMC 399757

When Recorded Return Document to:

Wm Rogers
P.O. Box 2751
Quartzsite AZ 85346

Check here is this is a change of address.

Telephone: _____

E-mail address: _____

AFFIDAVIT OF PERFORMANCE OF ANNUAL WORK

1. State of Arizona, County of Maricopa ss:

2. I (Name) William Rogers

3. Reside at (Address) 1258 N Central Blvd sp 17
P.O. Box 2751

City Quartzsite County La Paz

RECEIVED
DLM AZ STATE OFFICE
2014 AUG 14 P 12: 13
PHOENIX, ARIZONA
BLM
Date
Stamp

State AZ Zip 85346 being duly sworn, depose and say that I am a citizen of the United States, more than eighteen years of age, and that all of the facts set forth in this affidavit, subject to the provisions and penalties of 18 U.S.C. 1001 pertaining to the filing of false, fictitious, or fraudulent statements with the United States, are true and correct according to the best of my knowledge, information and belief.

4. Owner's name and address (If not shown in Items 1-3 above).
Bonita Rogers P.O. Box 2751 Quartzsite AZ 85346

5. That I am personally acquainted with the mining claim(s). The work and improvements were made by and at the expense of the owner(s) of said claim(s). Said contiguous group of claims, listed on this document, are situated in the _____ (optional) Mining District; _____ County, Arizona.

Line No.	AMC NUMBER	CLAIM/SITE NAME	COUNTY RECORDER DATA (If available)	TWP	RNG	SEC
1	399757	Gold Smelter #2		7N	3W	19
2						
3						
4						
5						
6						

Form: MCF108
Revised Jan. 2006
Page 1 of 2

ENTERED
AUG 15 2014
BY: RAM

BLM
Date
Stamp

2014 AUG 14 P 2 13
PHOENIX, ARIZONA

RECEIVED
BLM AZ STATE OFFICE

7						
8						
9						
10						

6. That between the dates starting at 12 o'clock noon on September 1, 20 13 and ending at 12 o'clock noon on September 1, 20 14 at least \$ 100.00 dollars worth of work and improvements were done and performed upon said claim(s) or upon one or more of a contiguous group of claims for the benefit of all, wholly or partly outside of a contiguous group of claims for the benefit of all, not including the location work.

7. That the following persons were employed to perform the work and improvements described herein: _____
William Rogers

8. That the work and improvements performed were: road improvements, reclamation

9. Dated: 8-13-14 Signature: William Rogers

SUBSCRIBED AND SWORN TO before me, a Notary Public, this 13th day of Aug 20 14

By: William Rogers

Notary Public Flora M. Romero

My Commission Expires Feb 21, 2015



Bureau of Land Management
Arizona State Office
www.az.blm.gov

No. of Claims: 1 x \$10 = 10
 Check No.: 1053 Init. WR
 Receipt No.: 3101322
 For BLM Use Only

UNITED STATES
DEPARTMENT OF THE INTERIOR
BUREAU OF LAND MANAGEMENT

1273

Handwritten signature

Amc 420256

FORM APPROVED
OMB NO. 1004-0114

Expires: October 31, 2016

Amc 416165

MAINTENANCE FEE WAIVER CERTIFICATION

SEE INSTRUCTIONS ON PAGE 2

- This small miner waiver is filed for the assessment year beginning on September 1, 2014 and ending on September 1, 2015.
- The undersigned and all related parties owned ten or fewer mining claims, mill, or tunnel sites located and maintained on Federal lands in the United States of America on September 1, 2014.
- The undersigned have performed the assessment work required by law for each mining claim listed prior to filing this waiver and understand that by filing this form, the undersigned must file an affidavit of assessment work with the Bureau of Land Management (BLM) by the December 30th following the filing of this waiver.
- The undersigned understand that if the assessment work obligation has not yet come due under 30 U.S.C. 28 (for those claims in their first assessment year only), a notice of intent to hold reciting this condition must be recorded by the December 30th following the filing of this waiver.
- The undersigned understand that mill and tunnel sites may also be listed on this waiver and be waived from payment of the maintenance fee, and that a notice of intent to hold for these sites is required to be filed with the BLM by the December 30th following the filing of this waiver.
- The undersigned understand and acknowledge that pursuant to 43 U.S.C. 1212 and 18 U.S.C. 1001, the filing or recording of a false, fictitious, or fraudulent document with the BLM may result in a fine of up to \$250,000, a prison term not to exceed five years, or both.
- The mining claims, mill or tunnel sites for which this waiver from payment of the maintenance fees is requested are:

CLAIM OR SITE NAME	BLM RECORDATION SERIAL NUMBER
1. SECOND CHANCE	✓ 420256
2. LOST PICK #1	416167
3.	
4.	
5.	
6.	
7.	
8.	
9.	
10.	

RECEIVED
 BLM AZ STATE OFFICE
 PHOENIX, ARIZONA
 2014 AUG 14 P 12:13

The owner(s) (claimants) of the above mining claims and sites are:

WILLIAM ROGERS ✓
 (Owner's Name - Please Print)
 PO BOX 2751
 (Owner's Mailing Address)

William Rogers
 (Owner's Signature)
 QUARTZSITE AZ 85346
 (City) (State) (Zip Code)

ENTERED
 AC 483
 SEP 11 2014

BONITA ROGERS ✓
 (Owner's Name - Please Print)
 PO BOX 2751
 (Owner's Mailing Address)

Bonita Rogers
 (Owner's Signature)
 QUARTZSITE AZ 85346
 (City) (State) (Zip Code)

DANIEL MEDRANO ✓
 (Owner's Name - Please Print)
 1687 E WINTERHAVEN DR
 (Owner's Mailing Address)

William Rogers (agent for Daniel Medrano)
 (Owner's Signature) POA Attached
 MOHAVE VALLEY AZ 86440
 (City) (State) (Zip Code)

CRYSTAL MEDRANO ✓
 (Owner's Name - Please Print)
 1687 E WINTERHAVEN DR
 (Owner's Mailing Address)

William Rogers (agent for Crystal Medrano)
 (Owner's Signature) POA Attached
 MOHAVE VALLEY AZ 86440
 (City) (State) (Zip Code)

NW CHECKED SEP 22 2014

*Goes with Waiver
273 16*

I, Daniel Medrano II, do hereby give my permission to, and appoint William Rogers as my authorized representative, to act as agent in my behalf for all our joint dealings with the Bureau of Land Management.

[Signature]
CLAMANT

RECEIVED
BLM AZ STATE OFFICE
2011 AUG 11 P 12:14
PHOENIX ARIZONA
DATE

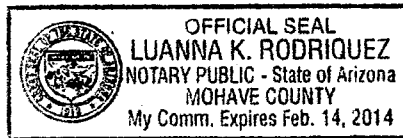
STATE OF ARIZONA
COUNTY OF MOHAVE

On the 27th day of November, 2012, personally appeared before me, a Notary Public in and for the above state and county, Daniel Medrano II, known to me or proved to be the person named in and who executed the foregoing instrument, and being first duly sworn, such person acknowledged that he or she executed said instrument for the purposes therein contained as his or her free and voluntary act and deed.

Luanna K. Rodriguez

NOTARY PUBLIC

My Commission Expires: 2/14/2014



RECEIVED
BLM AZ STATE OFFICE
2012 DEC 10 A 10:06
PHOENIX, AZ

ANCI 20256

*Does with Wines
273
PB*

I, Crystal medrano, do hereby give my permission to, and appoint William Rogers as my authorized representative, to act as agent in my behalf for all our joint dealings with the Bureau of Land Management.

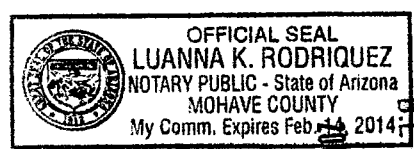
Crystal Medrano
CLAMANT

11-26-12
DATE

STATE OF ARIZONA
COUNTY OF MOHAVE

On the 27th day of November, 2012, personally appeared before me, a Notary Public in and for the above state and county, Crystal Medrano, known to me or proved to be the person named in and who executed the foregoing instrument, and being first duly sworn, such person acknowledged that he or she executed said instrument for the purposes therein contained as his or her free and voluntary act and deed.

Luanna K. Rodriguez
NOTARY PUBLIC
My Commission Expires: 2/14/2014



AMCH 20256

RECEIVED
11 M AZ STATE OFFICE
2014 AUG 14 P 12:14
PHOENIX, ARIZONA

RECEIVED
11 M AZ STATE OFFICE
DEC 10 A 10:06
PHOENIX, AZ

AMC 420256

When Recorded Return Document to:

Wm Rogers
P.O. Box 2751
Quartzsite AZ 85346

Check here is this is a change of address.

Telephone: 760 524-8833

E-mail address: deztbus@gmail.com

AFFIDAVIT OF PERFORMANCE OF ANNUAL WORK

RECEIVED
BLM AZ STATE OFFICE
2014 AUG 14 P 12:13
PHOENIX, ARIZONA
BLM
Date
Stamp

1. State of Arizona, County of Maricopa ss:
2. I (Name) William Rogers
3. Reside at (Address) 1258 N. Central Blvd sp 17
P.O. Box 2751
City Quartzsite County La Paz

State AZ Zip 85346 being duly sworn, depose and say that I am a citizen of the United States, more than eighteen years of age, and that all of the facts set forth in this affidavit, subject to the provisions and penalties of 18 U.S.C. 1001 pertaining to the filing of false, fictitious, or fraudulent statements with the United States, are true and correct according to the best of my knowledge, information and belief.

4. Owner's name and address (If not shown in Items 1-3 above). Bonita Rogers P.O. Box 2751
Quartzsite AZ 85346; Daniel & Crystal Medrano 1687 E Winnethracuadr Mohave Valley
AZ 86440

5. That I am personally acquainted with the mining claim(s). The work and improvements were made by and at the expense of the owner(s) of said claim(s). Said contiguous group of claims, listed on this document, are situated in the

(optional) Mining District; _____ County, Arizona.

Line No.	AMC NUMBER	CLAIM/SITE NAME	COUNTY RECORDER DATA (If available)	TWP	RNG	SEC
1	420256	second chance		7N	4W	13
2						
3						
4						
5						
6						

Form: MCF108
Revised Jan. 2006
Page 1 of 2

ENTERED
AUG 15 2014

BY: RHM

RECEIVED
BLM AZ STATE OFFICE
2014 AUG 14 P 12: 14
PHOENIX, ARIZONA

BLM
Date
Stamp

7					
8					
9					
10					

6. That between the dates starting at 12 o'clock noon on September 1, 20 13 and ending at 12 o'clock noon on September 1, 20 14 at least \$ 100.00 dollars worth of work and improvements were done and performed upon said claim(s) or upon one or more of a contiguous group of claims for the benefit of all, wholly or partly outside of a contiguous group of claims for the benefit of all, not including the location work.

7. That the following persons were employed to perform the work and improvements described herein: _____
William Rogers, Bonita Rogers

8. That the work and improvements performed were: road improvements, reclamation

9. Dated: 8-13-14 Signature: William Rogers

SUBSCRIBED AND SWORN TO before me, a Notary Public, this 13th day of Aug 20 14

By: William Rogers

Notary Public Flora M. Romero

My Commission Expires Feb 21, 2015



No. of Claims: 1 x \$10 = 10
 Check No.: _____ Init. FRM
 Receipt No.: _____
 For BLM Use Only

Bureau of Land Management
Arizona State Office
www.az.blm.gov

AMC 416165

NOTICE OF INTENTION TO HOLD MINING CLAIMS/SITES

When Recorded Return Document to:

Wm Rogers
PO Box 2751
Quartzsite AZ 85346

BLM
Date
Stamp

RECEIVED
BLM AZ STATE OFFICE
2014 AUG 14 P 12:13
PHOENIX, ARIZONA

Check here if this is a change of address.
Telephone: _____
E-mail Address _____

I (We) intend to hold the claims(s) and/or site(s) listed below for the calendar year 2015, and I (We) have filed or will file a Notice of Intent to Hold in the county where the claim (s) is located.

Reason for filing a Notice of Intent to Hold instead of an assessment work filing (check one):

- Maintenance fee was paid to maintain claim(s) during this assessment year.
- Mill or tunnel sites.
- Claim(s) was located during the current assessment year.
- BLM has deferred assessment work (attach copy of decision granting deferment, or pending petition for deferment including date petition was filed.)

Line No.	AMC NUMBER	CLAIM/SITE NAME	COUNTY RECORDER DATA (if available)	TWP	RNG	SEC
1	416167	Lost Pick #1		7N	4W	12
2						
3						
4						
5						
6						
7						
8						
9						
10						

ENTERED
AUG 15 2014
BY: RAM

NOTICE OF INTENTION TO HOLD MINING CLAIMS/SITES
page 2

RECEIVED
BLM AZ STATE OFFICE
2014 AUG 14 P 12:13
PHOENIX, ARIZONA
BLM
Date
Stamp

1. State of Arizona, County of Maricopa

2. I (Name) William Rogers

3. Reside at (Address) 1258 N Central Blvd ~~Quartzsite~~ PO Box 2751

City Quartzsite County La Paz State AZ Zip 85346 being duly sworn, depose and say that I am a citizen of the United States, more than eighteen years of age, that all of the facts set forth in this notice, subject to the provisions and penalties of 18 U.S.C. 1001 pertaining to the filing of false, fictitious, or fraudulent statements with the United States, are true and correct according to the best of my knowledge, information and belief.

4. Owner's name and address (if not shown in Items 1-3 above). Bonita Rogers (same as above)

Daniel & Crystal Medrano 1687 E Wimmerhaven Dr Mohave Valley, AZ

5. Dated: 8-14-14 Signature: Will Rogers 86440

Bureau of Land Management
Arizona State Office
www.az.blm.gov

No. of Claims: 1 x \$10 = 10
Check No: _____ Init. WR
Receipt No.: _____
For BLM Use Only

NOTICE!!

These documents have been scanned!

Do not place un-scanned documents beneath this notice!

Do not remove this notice from this file!

GPO Jacket No. 560-102
Print Order 61540
Rise Business Services, LLC
Job=AZ15 5/13/2019



Box Number= AZ15042



Claim Begin-End: AMC420256-AMC420256

6 Location Notices-Amendments and Supporting Documents



AZ15042-3

AMC420196-AMC421069

**DEPARTMENT OF THE INTERIOR
BUREAU OF LAND MANAGEMENT
MINING CLAIMS**

Run Date/Time: 01/31/2013 08:18 AM

(LIVE) Serial Register Page

Page 1 of 1

01 10-21-1976;090STAT0090;43USC1744

Total Acres

Serial Number

Case Type 384201: PLACER CLAIM

80.000

AMC420256

Claim Name: SECOND CHANCE

Lead File Number

Commodity :

AMC420256

Case Disposition: ACTIVE

Required Maintenance Fee: \$560.00

Name & Address	Int Rel
ROGERS BONITA PO BOX 2751 1687 E WINTER HAVEN DR	CLAIMANT
MEDRANO DANIEL 1687 E WINTER HAVEN DR	CLAIMANT
MEDRANO CRYSTAL 1687 E WINTER HAVEN DR	CLAIMANT
ROGERS WILLIAM PO BOX 2751	CLAIMANT

Mer Twp	Rng	Sec	Quadrant	District/Field Office	County
14	0070N	0040W	013	NE HASSAYAMPA FO	MARICOPA

Act Date	Code	Action	Action Remarks	Receipt Number
10/21/2012	403	LOCATION DATE		
12/10/2012	395	RECORDATION NOTICE RECD	1	2705055
12/10/2012	484	LOCATION YEAR / MAINTENANCE	2013;\$140	2705055
12/10/2012	392	MONIES RECEIVED	\$420.00;1	2705055
12/10/2012	501	ACCT ADV IN LEAD FILE	AMC420256;	

Line Nr Remarks

MINING CLAIM STATUS REPORT

DATA ENTERED JAN 31 2013 *pb*

MTP Checked by EC
GEO Checked by EC

LEAD SERIAL NUMBER AMC 420256 thru AMC _____

OF CLAIMS & TYPE

CHARGES

# _____	LODE	Location Fee @ \$34 =	\$ <u>34</u>
# _____	PLACER	Processing Fee @ \$15 =	\$ <u>15</u>
# <u>1</u>	ASSOCIATION PLACER	Maintenance Fee @ \$140 =	\$ <u>560</u>
# _____	MILL SITE	Overage (+)	\$ _____
# _____	TUNNEL SITE	Shortage (-)	\$ _____
		Other Fees	\$ _____
		TOTAL	\$ <u>609</u>

ARE THERE ENOUGH LOCATORS?

Yes () No () 80 ac.

DOCUMENTS RECEIVED VIA -

Over-the-Counter () Mail ()

TIMELY FILED?

Yes () No ()

LEGAL DESCRIPTION -	T <u>7N</u>	R <u>4W</u>	SEC <u>13 W 1/2 NE 1/4</u>
	T _____	R _____	SEC _____
	T _____	R _____	SEC _____
	T _____	R _____	SEC _____

BLM () FOREST SERVICE () SUBJ TO PL 359: Yes () No ()

WILDERNESS AREA: No () Yes () _____

SPLIT ESTATE - N/A () SX () PX () SRHA () OTHER () _____

Proper Notice Filed if Located on SHRA Lands? N/A () Yes () No ()

RECONVEYED MINERALS ON BLM LANDS REQUIRE OPENING ORDERS FROM 1944 TO 1993 -

Open to Entry on: _____ N/A ()

COMMENTS/STATUS - VOID () PARTIALLY VOID () PVT MINERALS () WITHDRAWN LANDS ()
OTHER () _____

AN0420256

Claimant acknowledges that portions of the following claims(s) site(s) may be void or voidable.

Printed Name of Claimant _____ Signature of Claimant _____

***** FINAL ADJUDICATION *****

DATE 6/21/13 INITIALS AT

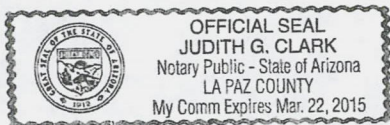
I, Bonita J. Rogers, do hereby give my permission to, and appoint William Rogers as my authorized representative, to act as agent in my behalf for all our joint dealings with the Bureau of Land Management.

Bonita J. Rogers
CLAMANT

Nov 30-2012
DATE

STATE OF ARIZONA
COUNTY OF LA PAZ

On the 30th day of November, 2012, personally appeared before me, a Notary Public in and for the above state and county, BONITA J Rogers, known to me or proved to be the person named in and who executed the foregoing instrument, and being first duly sworn, such person acknowledged that he or she executed said instrument for the purposes therein contained as his or her free and voluntary act and deed.



Judith G. Clark
NOTARY PUBLIC
My Commission Expires: 3-22-2015

AMCH 20256

RECEIVED
B.L.M. AZ STATE OFFICE
2012 DEC 10 A 10:06
PHOENIX, AZ

I, Daniel Medrano II, do hereby give my permission to, and appoint William Rogers as my authorized representative, to act as agent in my behalf for all our joint dealings with the Bureau of Land Management.

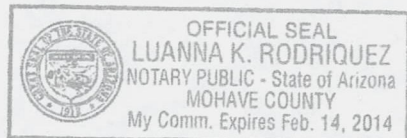
[Signature]
CLAMANT

11-26-12
DATE

STATE OF ARIZONA
COUNTY OF MOHAVE

On the 27th day of November, 2012, personally appeared before me, a Notary Public in and for the above state and county, Daniel Medrano II, known to me or proved to be the person named in and who executed the foregoing instrument, and being first duly sworn, such person acknowledged that he or she executed said instrument for the purposes therein contained as his or her free and voluntary act and deed.

Luanna K. Rodriguez
NOTARY PUBLIC
My Commission Expires: 2/14/2014



RECEIVED
B.L.M. AZ STATE OFFICE
2012 DEC 10 A 10:06
PHOENIX, AZ

AMC420256

I, Crystal medrano, do hereby give my permission to, and appoint William Rogers as my authorized representative, to act as agent in my behalf for all our joint dealings with the Bureau of Land Management.

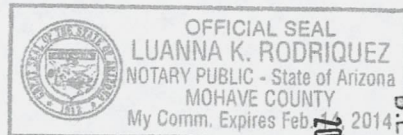
Crystal Medrano
CLAMANT

11-26-12
DATE

STATE OF ARIZONA
COUNTY OF MOHAVE

On the 27th day of November, 2012, personally appeared before me, a Notary Public in and for the above state and county, Crystal Medrano, known to me or proved to be the person named in and who executed the foregoing instrument, and being first duly sworn, such person acknowledged that he or she executed said instrument for the purposes therein contained as his or her free and voluntary act and deed.

Luanna K Rodriguez
NOTARY PUBLIC
My Commission Expires: 2/14/2014



PHOENIX, AZ

2012 DEC 10 A 10: 06

RECEIVED
B.L.M. AZ STATE OFFICE

ANCH 20256

Locator's Name

Locator's Address

William Rogers

PO Box 2751

Quartzsite, AZ, 85346

Bonita Rogers

PO Box 2751

Quartzsite, AZ, 85346

Daniel Medrano

1687 E Winterhaven Dr

Mohave Valley, AZ, 85340

*DATA FLUX changed the zip
code to: 864409002*

1687 E Winterhaven Dr

Mohave Valley, AZ, 85340

Crystal Medrano

ENTERED INTO COMPUTER

2-NEW ID's

JAN 31 2013

PR

AMC420256

RECEIVED
B.L.M. AZ STATE OFFICE

2012 DEC 10 A 10: 06

PHOENIX, AZ

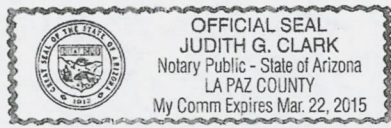
I William Rogers authorized and am aware that I am listed as a locator on the location notice for AMC 420256. I have a bona fide interest in these claims and I located the claims independently, for my own self-interest and in good faith. I certify that these claims are in no way being located for the benefit of a company, corporation, or another individual in order to gain additional acreage they are not entitled to in accordance with the law.

William Rogers
CLAMANT

11-30-2012
DATE
2012 DEC 10 A 10:00
PHOENIX, AZ
RECEIVED
B.L.M. AZ STATE OFFICE

STATE OF ARIZONA
COUNTY OF LA PAZ

On the 30th day of November, 2012, personally appeared before me, a Notary Public in and for the above state and county, William Rogers, known to me or proved to be the person named in and who executed the foregoing instrument, and being first duly sworn, such person acknowledged that he or she executed said instrument for the purposes therein contained as his or her free and voluntary act and deed.



Judith G. Clark
NOTARY PUBLIC
My Commission Expires: ~~11-30~~ 3-22-2015

AMC 420256

Bonita J. Rogers authorized and am aware that I am listed as a locator on the location notice for AMC 420256. I have a bona fide interest in these claims and I located the claims independently, for my own self-interest and in good faith. I certify that these claims are in no way being located for the benefit of a company, corporation, or another individual in order to gain additional acreage they are not entitled to in accordance with the law.

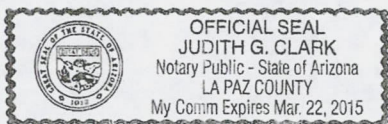
Bonita J. Rogers
CLAMANT

Nov 30, 2012
DATE
2012 DEC 10 A 10:08
PHOENIX, AZ
RECEIVED
J.M. AZ STATE OFFICE

AMC 420256

STATE OF ARIZONA
COUNTY OF LA PAZ

On the 30th day of November, 2012, personally appeared before me, a Notary Public in and for the above state and county, Bonita J Rogers, known to me or proved to be the person named in and who executed the foregoing instrument, and being first duly sworn, such person acknowledged that he or she executed said instrument for the purposes therein contained as his or her free and voluntary act and deed.



Judith G. Clark
NOTARY PUBLIC
My Commission Expires: 3-22-2015

Daniel Medrano II authorized and am aware that I am listed as a locator on the location notice for AMC 420256. I have a bona fide interest in these claims and I located the claims independently, for my own self-interest and in good faith. I certify that these claims are in no way being located for the benefit of a company, corporation, or another individual in order to gain additional acreage they are not entitled to in accordance with the law.

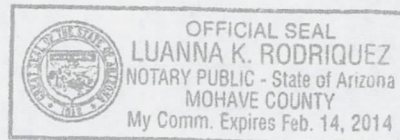
[Signature]
CLAMANT

11-26-2012
DATE
PHOENIX, AZ
RECEIVED
B.L.M. AZ STATE OFFICE
DEC 10 A 10:06

STATE OF ARIZONA
COUNTY OF MOHAVE

On the 27th day of November, 2012, personally appeared before me, a Notary Public in and for the above state and county, Daniel Medrano II, known to me or proved to be the person named in and who executed the foregoing instrument, and being first duly sworn, such person acknowledged that he or she executed said instrument for the purposes therein contained as his or her free and voluntary act and deed.

Luanna K. Rodriguez
NOTARY PUBLIC
My Commission Expires: 2/14/2014



AHC420256

I Crystal medrano authorized and am aware that I am listed as a locator on the location notice for AMC 420256. I have a bona fide interest in these claims and I located the claims independently, for my own self-interest and in good faith. I certify that these claims are in no way being located for the benefit of a company, corporation, or another individual in order to gain additional acreage they are not entitled to in accordance with the law.

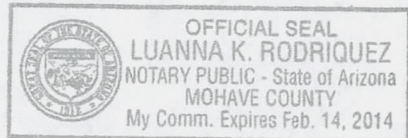
Crystal Medrano
CLAMANT

11-20-12
DATE
2012 DEC 10 A 10:06
PHOENIX, AZ
RECEIVED
P.L.M. AZ STATE OFFICE

STATE OF ARIZONA
COUNTY OF MOHAVE

On the 2th day of November 20 12, personally appeared before me, a Notary Public in and for the above state and county, Crystal Medrano, known to me or proved to be the person named in and who executed the foregoing instrument, and being first duly sworn, such person acknowledged that he or she executed said instrument for the purposes therein contained as his or her free and voluntary act and deed.

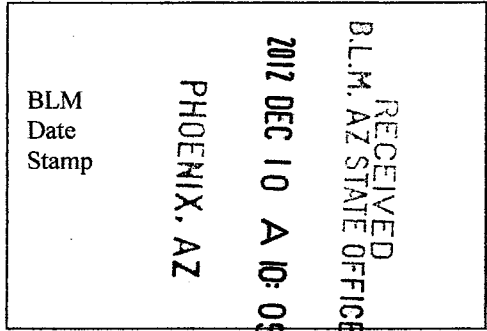
Luanna K. Rodriguez
NOTARY PUBLIC
My Commission Expires: 2/14/2014



AMC420256

LOCATION NOTICE FOR PLACER MINING CLAIM

NOTICE IS HEREBY GIVEN that the Second Chance
_____ placer mining claim has been located by
William Rogers whose current mailing
address is PO Box 2751
Quartzsite, AZ 85346



The general course of this claim is North to South and it is situated in
Maricopa County, Arizona.

This claim is 2640 feet in length and 1320 feet in width. This claim runs from the
location monument on which this location notice is posted approximately 75 feet in a westerly
direction to the West end line and 50 feet in a southerly direction to the South end line.
This claim is marked by four monuments, one at each corner of the claim.

The location monument on which this notice is posted is situated within Section 13, Township
7 N, Range 4 W, Gila Salt River Base and Meridian, Arizona. This claim encompasses
portions of the following legal subdivision(s) if located by legal subdivision or the following quarter section (s),
section (s), Township (s) and Range (s) West 1/2 of NE 1/4 Sec 13, T7N, R4W
_____, Gila Salt River Base and Meridian, Arizona.

The locality of this claim with reference to some natural object or permanent monument and additional
information (if any) concerning its locality are as follows: The NW corner of this claim
is located at the USGS marker common to sections 12 &
13, T7N, R4W, Gila Salt River Base & Meridian

DATED AND POSTED on the ground this 21st day of October, 2012.

LOCATOR (s) Will Rogers (See attached for all locators)

Form MCF102
Revised July 2005

AMC420256

416165
420256

I, Daniel Medrano II, do hereby give my permission to, and appoint William Rogers as my authorized representative, to act as agent in my behalf for all our joint dealings with the Bureau of Land Management.

[Signature]

CLAMANT

11-8-16
DATE


STATE OF ARIZONA
COUNTY OF MOHAVE

On the 8th day of November, 2016, personally appeared before me, a Notary Public in and for the above state and county, Daniel Medrano II, known to me or proved to be the person named in and who executed the foregoing instrument, and being first duly sworn, such person acknowledged that he or she executed said instrument for the purposes therein contained as his or her free and voluntary act and deed.

[Signature]

NOTARY PUBLIC

My Commission Expires: 2/14/2018



PHOENIX, ARIZONA

2016 NOV 25 A 10:42

RECEIVED
BLM AZ STATE OFFICE

I, Crystal Medrano, do hereby give my permission to, and appoint William Rogers as my authorized representative, to act as agent in my behalf for all our joint dealings with the Bureau of Land Management.


Crystal Medrano
CLAMANT

11.8.16
DATE

STATE OF ARIZONA
COUNTY OF MOHAVE

On the 8th day of November, 2016, personally appeared before me, a Notary Public in and for the above state and county, Crystal Medrano, known to me or proved to be the person named in and who executed the foregoing instrument, and being first duly sworn, such person acknowledged that he or she executed said instrument for the purposes therein contained as his or her free and voluntary act and deed.

Luanna K Rodriguez
NOTARY PUBLIC
My Commission Expires: 2/14/2018



PHOENIX, ARIZONA

2016 NOV 25 A 10:42

RECEIVED
BLM AZ STATE OFFICE

RUN TIME: 09:52 AM

UNITED STATES DEPARTMENT OF INTERIOR
BUREAU OF LAND MANAGEMENT
GEOGRAPHIC REPORT WITH LAND
Sorted by Serial Number

RUN DATE: 12/10/2012
Page 1 of 1

Serial Number: AZA 035786
Total Case Acres: 5.000

<u>Casetype</u>	<u>Case Disp</u>				<u>Sect</u>	<u>Sur Typ</u>	<u>Sur Num</u>	<u>Suff</u>	<u>Subdivision</u>	<u>Act Pend</u>
380913	AUTHORIZED	14	0070N	0040W	013	ALIQ			SE;	

DEPARTMENT OF INTERIOR
BUREAU OF LAND MANAGEMENT

Input Parameters for Geographic Report with Land

System Id = CR

Admin State = AZ

Geo State =

Casetype Begins With

Case Disp Txt = AUTHORIZED, CANCELLED, EXPIRED, PENDING, REJECTED, RELINQUISHED, VOID, WITHDRAWN

Mer Twp Rng = 14 0070N 0040W

Section = 013, 999

Mtrs =

Commodity =

Commodity Txt =

Pending Org =

Pend Org Decode =

Total Rows Returned: 1

